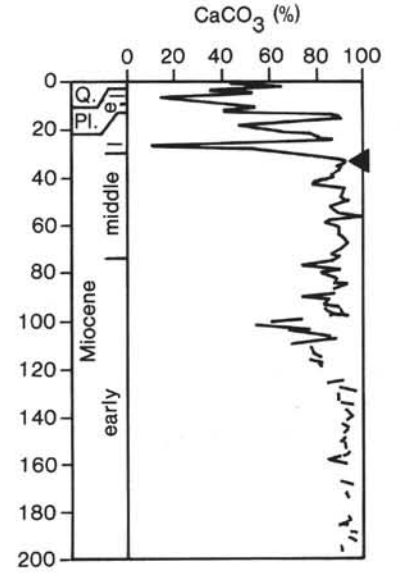
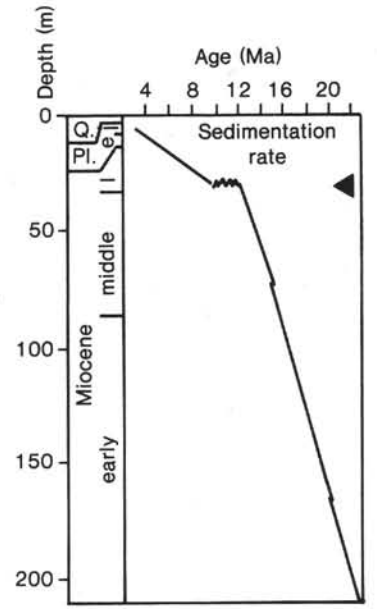



Equatorial Pacific sediments can be considered an indicator of global paleoenvironmental change. An increase in the production of North Atlantic Deep Water results in an increase in the production of Antarctic Bottom Water, which results in a major change in the style of pelagic sedimentation (carbonate, silica) in the equatorial Pacific. The change is reflected in the seismic record, core lithology, sedimentation rate, and sediment calcium carbonate content at Site 575.

Hole 575B

5-1
5-2
5-3
5-4
5-5
5-6



# Initial Reports of the Deep Sea Drilling Project

---

A Project Planned by and Carried Out With the Advice of the  
JOINT OCEANOGRAPHIC INSTITUTIONS FOR DEEP EARTH SAMPLING (JOIDES)

---

## VOLUME LXXXV

covering Leg 85 of the cruises of the Drilling Vessel *Glomar Challenger*  
Los Angeles, California, to Honolulu, Hawaii  
March-April 1982

---

### PARTICIPATING SCIENTISTS

Larry Mayer, Fritz Theyer, John A. Barron, Dean A. Dunn,  
Tim Handyside, Scott Hills, Ian Jarvis, Catherine A. Nigrini,  
Nicklas C. Pisias, Annick Pujos, Tsunemasa Saito, Paul Stout,  
Ellen Thomas, Norbert Weinreich, and Roy H. Wilkens

### SHIPBOARD SCIENCE REPRESENTATIVE

Ellen Thomas

### EDITOR

Marian G. Bailey

Prepared for the  
NATIONAL SCIENCE FOUNDATION  
National Ocean Sediment Coring Program  
Under Contract C-482

By the  
UNIVERSITY OF CALIFORNIA  
Scripps Institution of Oceanography  
Prime Contractor for the Project

This material is based upon research supported by the National Science Foundation under Contract No. C-482.

Any opinions, findings, and conclusions or recommendations expressed in this publication are those of the author(s) and do not necessarily reflect the views of the National Science Foundation.

It is recommended that reference to the whole or to part of this volume be made in one of the following forms, as appropriate:

Mayer, L., Theyer, F., et al., 19\_\_\_. *Init. Repts. DSDP*, 85: Washington (U.S. Govt. Printing Office).

Miller, K. G., and Thomas, E., 19\_\_\_. Late Eocene to Oligocene benthic foraminiferal isotopic record, Site 574, equatorial Pacific. *In* Mayer, L., Theyer, F., et al., *Init. Repts. DSDP*, 85: Washington (U.S. Govt. Printing Office), \_\_\_-\_\_\_.

#### *Effective Publication Dates of DSDP Initial Reports*

According to the International Code of Zoological Nomenclature, the date of publication of a work and of a contained name or statement affecting nomenclature is the date on which the publication was mailed to subscribers, placed on sale, or when the whole edition is distributed free of charge, mailed to institutions and individuals to whom free copies are distributed. The mailing date, *not the printed date*, is the correct one.

Mailing dates of the more recent *Initial Reports of the Deep Sea Drilling Project* are as follows:

Volume 76—November, 1983  
Volume 77—September, 1984  
Volume 78A,B—August, 1984  
Volume 79—November, 1984  
Volume 80—March, 1985  
Volume 81—January, 1985

**Printed October 1985**

**Library of Congress Catalog Card Number 74—603338**

---

For sale by the Superintendent of Documents, U.S. Government Printing Office  
Washington, D.C. 20402

Stock Number 038-000-00558-8

## Foreword

The world's first major oceanographic expedition took place between 1872 and 1876. This expedition, aboard the H.M.S. *Challenger* covering nearly 70,000 nautical miles and gathering oceanographic data from 362 stations, expanded our knowledge of the ocean and provided a solid foundation for future studies in marine geology. A century later, another vessel also named *Challenger* continued to expand our knowledge of the world's ocean and helped revolutionize our concepts of how the seafloor and the continents form and change. The drilling vessel *Glomar Challenger* sailed the same waters as its historic counterpart, seeking answers to new questions concerning the history of our planet and the life it supports. The continued advancement of knowledge about the fundamental processes and dynamics of the earth is leading to a greater understanding of our planet and more intelligent use of its resources.

Since 1968, the Deep Sea Drilling Project (DSDP) has been supported by the National Science Foundation, primarily through a contract with the University of California which, in turn, subcontracted to Global Marine Incorporated for the services of the D/V *Glomar Challenger*.

Through contracts with Joint Oceanographic Institutions, Inc. (JOI, Inc.), the National Science Foundation supported the scientific advisory structure for the project and funded predrilling geophysical site surveys. Scientific planning was conducted under the auspices of the Joint Oceanographic Institutions for Deep Earth Sampling (JOIDES). The JOIDES advisory group consisted of over 250 members who made up 24 committees, panels, and working groups. The members were distinguished scientists from academic institutions, government agencies, and private industry all over the world.

In 1975, the International Phase of Ocean Drilling (IPOD) began. The IPOD member nations, Federal Republic of Germany, Japan, United Kingdom, Soviet Union, and France, partially supported the project. Each member nation actively participated in the scientific planning of the project through membership in JOIDES. Scientists from these countries also took part in the field work aboard the D/V *Glomar Challenger* and postcruise scientific studies.

The first ocean coring operations for the Deep Sea Drilling Project began on August 11, 1968. During the ensuing years of drilling operations in the Atlantic, Pacific, and Indian oceans, the Gulf of Mexico, Caribbean Sea, Mediterranean Sea, and Antarctic waters, the scientific objectives that had been proposed were successfully accomplished. Primarily, the age of the ocean basins and their processes of development were determined. The validity of the hypothesis of sea-floor spreading was firmly demonstrated and its dynamics studied. Emphasis was placed on broad reconnaissance and testing the involvement of mid-oceanic ridge systems in the development of the ocean basin. Later legs of the *Challenger's* voyages concentrated on the nature of the oceanic crust, the sedimentary history of the passive ocean margins, sediment dynamics along active ocean margins, and other areas of interest. The accumulated results of this project have led to major new interpretations of the pattern of sedimentation and the physical and chemical characteristics of the ancient oceans.

Technological advances have provided new tools which in turn have opened new dimensions of scientific discovery. The introduction of the Hydraulic Piston Corer in 1979 permitted virtually undisturbed cores of soft sediment layers to be obtained. This technological advance has greatly enhanced the ability of scientists to study ancient ocean environments, as recorded by sediment characteristics and flora and fauna preserved in these deposits.

A second major advance has been the use of the hole after drilling. The project routinely log-

ged holes and performed geophysical and geochemical studies before, during, and after drilling. Long-term downhole geophysical seismic monitoring devices have been implanted successfully in DSDP holes. These new listening devices and geophysical studies have provided valuable information about the origin and nature of the dynamic processes of plate tectonics.

These reports contain the results of the initial studies of the recovered core material and the associated geophysical information. All the world's people benefit either directly or indirectly from this fundamental research. Knowledge about past and present conditions and processes are the foundations for future predictions and developments. Both short- and long-term benefits are obtained by advances in drilling technology and instrumentation. Information is being obtained about the origin and geographic distribution of natural resources. Just as the H.M.S. *Challenger* had a profound impact on scientific thought for over a century, this second *Challenger* expedition has given a greater understanding of the oceans and the processes that form and shape the earth.



Erich Bloch,  
Director

Washington, D.C.

## Preface

Recognizing the need in the oceanographic community for scientific planning of a program to obtain deep sedimentary cores from the ocean bottoms, four of the major oceanographic institutions that had strong interests and programs in the fields of marine geology and geophysics formed, in May 1964, the Joint Oceanographic Institutions for Deep Earth Sampling (JOIDES). This group, Lamont-Doherty Geological Observatory; Rosenstiel School of Marine and Atmospheric Science, University of Miami; the Scripps Institution of Oceanography, University of California at San Diego; and the Woods Hole Oceanographic Institution, expressed an interest in undertaking scientific planning and guidance of the sedimentary drilling program. It was the purpose of this group to foster programs to investigate the sediments and rocks beneath the deep oceans by drilling and coring. The membership of this original group was later enlarged in 1968 when the University of Washington became a member, and again in 1975 when University of Hawaii Institute of Geophysics, the Oregon State University School of Oceanography, the University of Rhode Island Graduate School of Oceanography, and Texas A&M University Department of Oceanography became members. In accordance with international agreements, institutions of participating nations became members of JOIDES. Thus, during 1974 to 1976, the Bundesanstalt für Geowissenschaften und Rohstoffe of the Federal Republic of Germany, the Centre National pour l'Exploitation des Océans of France, the Natural Environment Research Council of the United Kingdom, the University of Tokyo of Japan, and Academy of Sciences of the USSR became JOIDES members.

Through discussions sponsored by the JOIDES organization, with support from the National Science Foundation, Columbia University's Lamont-Doherty Geological Observatory operated a drilling program in the summer of 1965, on the Blake Plateau region off Jacksonville, Florida.

With this success in hand, planning began for a more extensive deep sea effort. This resulted in the award of a contract by the National Science Foundation to the Scripps Institution of Oceanography, University of California at San Diego for an eighteen-month drilling program in the Atlantic and Pacific oceans, termed the Deep Sea Drilling Project (DSDP). Operations at sea began in August 1968, using the now-famous drilling vessel, the *Glomar Challenger*.

The goal of the Deep Sea Drilling Project is to gather scientific information that will help determine the age and processes of development of the ocean basins. The primary strategy is to drill deep holes into the ocean floor, relying largely on technology developed by the petroleum industry.

Through the efforts of the principal organizations and of the panel members, who were drawn from a large cross section of leading earth scientists and associates, a scientific program was developed.

Cores recovered from deep beneath the ocean floor provide reference material for a multitude of studies in fields such as biostratigraphy, physical stratigraphy, and paleomagnetism that afford a new scope for investigating the physical and chemical aspects of sediment provenance, transportation, deposition, and diagenesis. In-hole measurements, as feasible, provide petrophysical data to permit inference of lithology of intervals from which no cores were recovered.

A report, describing the core materials and information obtained both at sea and in laboratories onshore, is published after the completion of each cruise. These reports are a cooperative effort of shipboard and shore-based scientists and are intended primarily to be a compilation of results which, it is hoped, will be the starting point for many future new and exciting research programs. Preliminary interpretations of the data and observations taken at sea are also included.

Core materials and data collected on each cruise will be made available to qualified scientists through the Curator of the Deep Sea Drill-

ing Project, following a Sample Distribution Policy (p.xvii) approved by the National Science Foundation.

The advent of *Glomar Challenger*, with its deep-water drilling capability, is exceedingly timely. It has come when geophysical investigation of the oceans has matured through 20 to 30 years of vigorous growth to the point where we have some knowledge about much of the formerly unknown oceanic areas of our planet. About one million miles of traverses have been made which tell us much about the global pattern of gravity, magnetic and thermal anomalies, and about the composition, thickness, and stratigraphy of the sedimentary cover of the deep sea and continental margin. The coverage with such data has enabled the site selection panels to pick choice locations for drilling. The knowledge gained from each hole can be extended into the surrounding area. Detailed geophysical surveys were made for most of the selected locations prior to drilling.

The earth sciences have recently matured from an empirical status to one in which substantial theories and hypotheses about major tectonic processes are flourishing. Theories about the origin of magnetic fields and magnetic reversals, about ocean floor spreading and continental drift, and about the thermal history of our planet have led to specific predictions that could be tested best by an enlightened program of sampling of deep sea and continental margin sediments and underlying rocks.

In October 1975, the International Phase of Ocean Drilling (IPOD) began. This international interest, and the true participation of both the scientists and governments of a number of nations, are eloquent testimony to the importance of the work being done by the Deep Sea Drilling Project.

The members of JOIDES and DSDP and the scientists from all interested organizations and nations who have served on the various advisory panels are proud to have been of service and believe that the information and core materials that have been obtained will be of value to students of earth sciences and to all humanity for many years to come.

# Deep Sea Drilling Project

## **MEMBER ORGANIZATIONS OF THE JOINT OCEANOGRAPHIC INSTITUTIONS FOR DEEP EARTH SAMPLING (JOIDES):<sup>1</sup>**

Bundesanstalt für Geowissenschaften und Rohstoffe,  
Federal Republic of Germany

University of California at San Diego,  
Scripps Institution of Oceanography

Centre National pour l'Exploitation des Océans, Paris

Columbia University, Lamont-Doherty Geological  
Observatory

University of Hawaii, Hawaii Institute of Geophysics

University of Miami, Rosenstiel School of Marine and  
Atmospheric Science

Natural Environment Research Council, London

Oregon State University, School of Oceanography

University of Rhode Island, Graduate School of  
Oceanography

Texas A&M University, Department of Oceanography

University of Tokyo, Ocean Research Institute

University of Washington, Department of  
Oceanography

U.S.S.R. Academy of Sciences<sup>2</sup>

Woods Hole Oceanographic Institution

<sup>1</sup> Includes member organizations during time of cruise.

<sup>2</sup> This institution and its committees and panel members were noncontributing members of JOIDES at time of cruise.

## **OPERATING INSTITUTION:**

Scripps Institution of Oceanography  
University of California at San Diego  
La Jolla, California  
W. A. Nierenberg, Director

## **DEEP SEA DRILLING PROJECT**

Dr. M. N. A. Peterson  
Principal Investigator  
Project Manager

Mr. Robert S. Bower  
Assistant Project Manager for  
Administration and Contracts

Dr. Yves Lancelot  
Chief Scientist

Mr. Ed Dean  
Finance Administrator

Ms. Sue Strain  
Personnel Officer



## Participants aboard GLOMAR CHALLENGER for Leg Eighty-five

Dr. Larry Mayer  
Co-Chief Scientist  
*School of Oceanography  
University of Rhode Island  
Kingston, Rhode Island 02881*

Dr. Fritz Theyer  
Co-Chief Scientist  
*Hawaii Institute of Geophysics  
University of Hawaii  
Honolulu, Hawaii 96822*

Dr. John A. Barron  
Paleontologist (diatoms)  
*Branch of Paleontology and Stratigraphy  
U.S. Geological Survey  
Menlo Park, California 94025*

Dr. Dean A. Dunn  
Sedimentologist  
*Graduate School of Oceanography  
University of Rhode Island  
Narragansett, Rhode Island 02882*

Dr. Tim Handyside  
Organic Geochemist  
*Department of Geology  
The University  
Newcastle-upon-Tyne NE1 7RU  
United Kingdom*

Mr. Scott Hills  
Sedimentologist  
*Graduate Department  
Scripps Institution of Oceanography  
La Jolla, California 92093*

Dr. Ian Jarvis  
Sedimentologist  
*Department of Geology  
City of London Polytechnic  
London E1-2NG, United Kingdom*

Dr. Catherine A. Nigrini  
Paleontologist (radiolarians)  
*510 Papyrus Drive  
La Habra Heights, California 90631*

Dr. Nicklas G. Piasias  
Sedimentologist  
*School of Oceanography  
Oregon State University  
Corvallis, Oregon 97331*

Dr. Annick Pujos  
Paleontologist (nannofossils)  
*Département de Géologie et Océanographie  
Université de Bordeaux I  
33405 Talence, France*

Dr. Tsunemasa Saito  
Paleontologist (foraminifers)  
*Department of Geology  
Yamagata University  
Faculty of Science  
Yamagata 990, Japan*

Mr. Paul Stout  
Sedimentologist  
*Graduate Department  
Scripps Institution of Oceanography  
La Jolla, California 92093*

Dr. Ellen Thomas  
Paleontologist (foraminifers)/Staff  
Science Representative  
*Deep Sea Drilling Project  
Scripps Institution of Oceanography  
La Jolla, California 92093*

Dr. Norbert Weinreich  
Paleomagnetist  
*Institut für Geophysik  
Ruhr-Universität Bochum  
D-4630 Bochum  
Federal Republic of Germany*

Dr. Roy H. Wilkens  
Physical Properties Specialist  
*Department of Earth and  
Planetary Sciences  
Massachusetts Institute of Technology  
Cambridge, Massachusetts 02139*

Mr. Stan Serocki  
Cruise Operations Manager  
*Deep Sea Drilling Project*  
*Scripps Institution of Oceanography*  
*La Jolla, California 92093*

Captain Loyd E. Dill  
Master of the Drilling Vessel  
*Global Marine, Inc.*  
*San Diego, California 92111*

Mr. A. C. Wheeler, Jr.  
Drilling Superintendent  
*Global Marine, Inc.*  
*San Diego, California 92111*

Mr. Burnette W. Hamlin  
Laboratory Officer  
*Deep Sea Drilling Project*  
*Scripps Institution of Oceanography*  
*La Jolla, California 92093*

Mr. David Allard  
Curatorial Representative  
*Deep Sea Drilling Project*  
*Scripps Institute of Oceanography*  
*La Jolla, California 92093*

Mr. Kenneth A. Thompson  
Chemist  
*Deep Sea Drilling Project*  
*Scripps Institution of Oceanography*  
*La Jolla, California 92093*

Mr. Paul L. Laughlin  
Electronics Technician  
*Deep Sea Drilling Project*  
*Scripps Institution of Oceanography*  
*La Jolla, California 92093*

Mr. Craig Dootson  
Marine Technician  
*Deep Sea Drilling Project*  
*Scripps Institution of Oceanography*  
*La Jolla, California 92093*

Mr. Craig M. Hallman  
Marine Technician  
*Deep Sea Drilling Project*  
*Scripps Institution of Oceanography*  
*La Jolla, California 92093*

Mr. David L. Ripley  
Marine Technician  
*Deep Sea Drilling Project*  
*Scripps Institution of Oceanography*  
*La Jolla, California 92093*

Mr. Leonard Lopez  
Marine Technician  
*Deep Sea Drilling Project*  
*Scripps Institution of Oceanography*  
*La Jolla, California 92093*

Ms. Marguerite Schears  
Marine Technician/Storekeeper  
*Deep Sea Drilling Project*  
*Scripps Institution of Oceanography*  
*La Jolla, California 92093*

Mr. Victor S. Sotelo  
Photographer  
*Deep Sea Drilling Project*  
*Scripps Institution of Oceanography*  
*La Jolla, California 92093*

Ms. Joanne R. Collins  
Yeoperson  
*Deep Sea Drilling Project*  
*Scripps Institution of Oceanography*  
*La Jolla, California 92093*

## Deep Sea Drilling Project Publication Staff

*Publications Manager*  
Jan H. Blakeslee

*Production Manager*  
Raymond F. Silk

*Art-Photo Supervisor*  
Virginia L. Roman

*Editors*  
Marian G. Bailey  
Susan Orlofsky  
Katie L. Turner  
Elizabeth Whalen

*Production Assistants*  
Elaine Bruer  
Madeleine A. Mahnken  
*Production Coordinators*  
Carolina Bertling  
Mary A. Young

*Illustrators*  
Aileen Bobryk (this volume)  
Vicki Cypher  
Kathleen Sanderson  
Alice N. Thompson

# JOIDES Advisory Groups<sup>1</sup>

## Executive Committee

- Dr. D. James Baker, Jr.  
*University of Washington*
- Prof. Dr. Friedrich Bender  
*Bundesanstalt für Geowissenschaften und Rohstoffe*
- Dr. G. Ross Heath  
*Oregon State University*
- Dr. Charles E. Helsley  
*Hawaii Institute of Geophysics*
- Sir Peter Kent, F.R.S.  
*Natural Environment Research Council*
- Dr. John A. Knauss  
*University of Rhode Island*
- Dr. Noriyuki Nasu  
*University of Tokyo*
- Dr. William A. Nierenberg, Chairman  
*Scripps Institution of Oceanography*
- Dr. M. N. A. Peterson (ex-officio)  
*Scripps Institution of Oceanography*
- M. Gerard Piketty  
*Centre National pour l'Exploitation des Océans*
- Dr. Barry Raleigh  
*Lamont-Doherty Geological Observatory*
- Prof. Robert D. Reid  
*Texas A&M University*
- Dr. Alexander V. Sidorenko  
*U.S.S.R. Academy of Sciences*
- Dr. John Steele  
*Woods Hole Oceanographic Institution*
- Dr. Edward L. Winterer (ex-officio Planning Committee  
Representative)  
*Scripps Institution of Oceanography*
- Dr. Warren Wisby  
*Rosenstiel School of Marine and Atmospheric Science*

## Planning Committee

- Dr. Jean Aubouin  
*Université Pierre et Marie Curie*
- Dr. Helmut Beiersdorf  
*Bundesanstalt für Geowissenschaften und Rohstoffe*
- Dr. William R. Bryant  
*Texas A&M University*
- Dr. Joe R. Cann  
*University of Newcastle-upon-Tyne*
- Dr. John B. Corliss  
*Oregon State University*

- Dr. Joe S. Creager  
*University of Washington*
- Mr. John I. Ewing  
*Woods Hole Oceanographic Institution*
- Dr. Dennis E. Hayes  
*Lamont-Doherty Geological Observatory*
- Dr. Jose Honnorez  
*Rosenstiel School of Marine and Atmospheric Science*
- Dr. James P. Kennett  
*University of Rhode Island*
- Dr. Kazuo Kobayashi  
*University of Tokyo*
- Dr. Yves Lancelot (ex-officio)  
*Scripps Institution of Oceanography*
- Dr. Ralph Moberly  
*Hawaii Institute of Geophysics*
- Dr. Lev Nikitin  
*U.S.S.R. Academy of Sciences*
- Dr. E. L. Winterer, Chairman  
*Scripps Institution of Oceanography*

## Advisory Panel on Sedimentary Petrology and Physical Properties

- Dr. Richard Bennett  
*National Oceanic and Atmospheric Administration*
- Dr. John W. Handin  
*Texas A&M University*
- Dr. George deVries Klein, Acting Chairman  
*University of Illinois, Urbana*
- Dr. Leland Kraft  
*McClelland Engineers, Inc.*
- Dr. I. Nick McCave  
*University of East Anglia*
- Dr. Frédéric Mélières  
*Université Pierre et Marie Curie*
- Dr. Ralph Moberly (ex-officio)  
*Hawaii Institute of Geophysics*
- Dr. Orrin H. Pilkey  
*Duke University*
- Dr. Peter Rothe  
*Universität Mannheim*
- Dr. Matthew Salisbury (ex-officio)  
*Scripps Institution of Oceanography*
- Dr. Peter Timofeev  
*U.S.S.R. Academy of Sciences*

<sup>1</sup>Membership at time of cruise.

**Advisory Panel on Organic Geochemistry**

- Dr. Earl W. Baker  
*Florida Atlantic University*
- Dr. Simon C. Brassel  
*The University of Bristol*
- Dr. John B. Corliss (ex-officio)  
*Oregon State University*
- Dr. William T. Coulbourn (ex-officio)  
*Scripps Institution of Oceanography*
- Dr. Gordon Erdman  
*Phillips Petroleum Company*
- Dr. Eric Galimov  
*U.S.S.R. Academy of Sciences*
- Dr. John M. Hunt  
*Woods Hole Oceanographic Institution*
- Dr. Keith Kvenvolden  
*U.S. Geological Survey*
- Dr. Philip A. Meyers  
*University of Michigan*
- Dr. Bernd R. Simoneit, Chairman  
*Oregon State University*
- Dr. Colin P. Summerhayes  
*Exxon Production Research Company*
- Dr. Bernard Tissot  
*Institut Français du Pétrole*
- Dr. Dietrich Welte  
*Lehrstuhl für Geologie, Geochemie und Lagerstätten  
des Erdöls und der Kohle*

**Advisory Panel on Information Handling**

- Dr. Daniel E. Appleman, Chairman  
*Smithsonian Institution*
- Dr. Joe S. Creager (ex-officio)  
*University of Washington*
- Dr. John C. Hathaway  
*U.S. Geological Survey*
- Dr. Alfred Loeblich, Jr.  
*University of California, Los Angeles*
- Dr. Michael S. Loughridge  
*National Oceanic and Atmospheric Administration*
- Dr. Marthe Melguen  
*Centre Océanologique de Bretagne (BNDO)*
- Mrs. Judit Nowak  
*Bundesanstalt für Geowissenschaften und Rohstoffe*
- Mr. Peter Woodbury (ex-officio)  
*Scripps Institution of Oceanography*

**Industrial Liaison Panel**

- Mr. R. L. Adams  
*Conoco Inc.*
- Prof. Nikolai P. Budnikov  
*Ministry of Geology of the U.S.S.R.*
- Mr. Melvin J. Hill  
*Gulf Oil Exploration and Production Company*

- Dr. Ing. Guenter Peterson  
*Gewerkschaft Walter*
- Mr. W. A. Roberts, Chairman  
*Energy Concepts, Inc.*
- Dr. Gilbert Rutman  
*Société Nationale des Pétroles d'Aquitaine*
- Mr. G. Williams  
*United Kingdom Offshore Operators Association, Ltd.*

**Advisory Panel on Ocean Crust**

- Dr. Roger N. Anderson  
*Lamont-Doherty Geological Observatory*
- Dr. Henri Bougault  
*Centre Océanologique de Bretagne (CNEXO)*
- Dr. John B. Corliss (ex-officio)  
*Oregon State University*
- Prof. Dr. Rolf Emmermann  
*Universität Karlsruhe*
- Dr. Paul J. Fox, Chairman  
*University of Rhode Island*
- Dr. Paul Johnson  
*University of Washington*
- Dr. Ralph Moberly (ex-officio)  
*Hawaii Institute of Geophysics*
- Dr. James Natland (ex-officio)  
*Scripps Institution of Oceanography*
- Dr. Minoru Ozima  
*University of Tokyo*
- Dr. Paul Robinson  
*Dalhousie University*
- Dr. Hans Schouten  
*Woods Hole Oceanographic Institution*
- Dr. Ralph Stephen  
*Woods Hole Oceanographic Institution*
- Dr. John Tarney  
*University of Leicester*
- Dr. Andrei A. Tsvetkov  
*U.S.S.R. Academy of Sciences*

**Advisory Panel on Ocean Margin (Active)**

- Dr. Peter F. Barker  
*University of Birmingham*
- Dr. Jean-Paul Cadet  
*Université d'Orléans*
- Dr. Darrel Cowan  
*University of Washington*
- Dr. Joe S. Creager (ex-officio)  
*University of Washington*
- Dr. Yury I. Dmitriev  
*U.S.S.R. Academy of Sciences*
- Dr. Dennis E. Hayes (ex-officio)  
*Lamont-Doherty Geological Observatory*
- Dr. Donald M. Hussong, Chairman  
*Hawaii Institute of Geophysics*

- Dr. Daniel Karig  
*Cornell University*
- Dr. John W. Ladd  
*Lamont-Doherty Geological Observatory*
- Dr. Kazuaki Nakamura  
*University of Tokyo*
- Dr. James Natland (ex-officio)  
*Scripps Institution of Oceanography*
- Dr. Roland von Huene  
*U.S. Geological Survey*
- Dr. Hansjust Walther  
*Bundesanstalt für Geowissenschaften und Rohstoffe*
- Advisory Panel on Ocean Margin (Passive)**
- Dr. Mikhail E. Artemiev  
*U.S.S.R. Academy of Sciences*
- Dr. Arnold H. Bouma  
*Gulf Science and Technology Company*
- Dr. William R. Bryant (ex-officio)  
*Texas A&M University*
- Dr. Karl Hinz  
*Bundesanstalt für Geowissenschaften und Rohstoffe*
- Dr. Hideo Kagami  
*University of Tokyo*
- Dr. Charlotte Keene  
*Geological Survey of Canada*
- Dr. Yves Lancelot (ex-officio)  
*Scripps Institution of Oceanography*
- Dr. Lucien Montadert  
*Institut Français du Pétrole*
- Dr. David G. Roberts, Chairman  
*British Petroleum Co., Ltd.*
- Dr. William B. F. Ryan  
*Lamont-Doherty Geological Observatory*
- Dr. Sigmund Snelson  
*Shell Oil Company*
- Dr. Jørn Thiede  
*Universitetet i Oslo*
- Dr. Brian E. Tucholke  
*Woods Hole Oceanographic Institution*
- Dr. Peter R. Vail  
*Exxon Production Research Company*
- Dr. Jan E. van Hinte  
*Vrije Universiteit*
- Dr. Edward L. Winterer (ex-officio)  
*Scripps Institution of Oceanography*
- Advisory Panel on Pollution Prevention and Safety**
- Dr. Nikolai I. Belyi  
*Ministry of Gas Industry, U.S.S.R.*
- Dr. Rustum Jean Byramjee  
*Compagnie Française des Pétroles*
- Dr. George Claypool  
*U.S. Geological Survey*
- Mr. Brian E. Davies  
*Sohio Petroleum Company*
- Dr. Louis E. Garrison, Chairman  
*U.S. Geological Survey*
- Dr. Arthur E. Green  
*Exxon Production Research Company*
- Prof. A. J. Horn  
*Atherton, California*
- Dr. Ernst Hotz  
*Deminex, Essen, Federal Republic of Germany*
- Dr. Yves Lancelot (ex-officio)  
*Scripps Institution of Oceanography*
- Dr. David B. MacKenzie  
*Marathon Oil Company*
- Dr. Geoffrey D. Taylor  
*British Petroleum Company, Ltd.*
- Dr. Edward L. Winterer (ex-officio)  
*Scripps Institution of Oceanography*
- Advisory Panel on Inorganic Geochemistry**
- Dr. Joe R. Cann (ex-officio)  
*University of Newcastle-upon-Tyne*
- Dr. Henry Elderfield  
*University of Leeds*
- Dr. Michael Hoffert  
*Université Louis Pasteur*
- Dr. Miriam Kastner, Acting Chairman  
*Scripps Institution of Oceanography*
- Dr. Margaret Leinen  
*University of Rhode Island*
- Dr. Igor D. Ryabchikov  
*U.S.S.R. Academy of Sciences*
- Dr. Sam Savin  
*Case Western Reserve University*
- Dr. Fred L. Sayles  
*Woods Hole Oceanographic Institution*
- Dr. Karl-Heinz Wedepohl  
*Universität Göttingen*
- Stratigraphic Correlations Panel**
- Dr. Ivan Basov  
*U.S.S.R. Academy of Sciences*
- Dr. Lloyd H. Burckle  
*Lamont-Doherty Geological Observatory*
- Dr. William Coulbourn (ex-officio)  
*Scripps Institution of Oceanography*
- Dr. Joe S. Creager (ex-officio)  
*University of Washington*
- Dr. D. Graham Jenkins  
*The Open University, Buckinghamshire*
- Prof. Dr. Erlend Martini  
*Universität Frankfurt*
- Dr. Catherine Nigrini  
*La Habra Heights, California*

Dr. Richard Poore, Chairman  
*U.S. Geological Survey*

Dr. John B. Saunders  
*Naturhistorisches Museum, Basel*

**Downhole Measurements Panel**

Dr. Heinz Beckmann  
*Technische Universität Clausthal*

Mr. Robert E. Boyce (ex-officio)  
*Scripps Institution of Oceanography*

Dr. William R. Bryant (ex-officio)  
*Texas A&M University*

Dr. Nikolas I. Christensen  
*University of Washington*

Dr. Timothy J. G. Francis  
*Natural Environment Research Council*

Dr. Roy Hyndman  
*Department of Energy, Mines and Resources,  
British Columbia*

Mr. Alfred H. Jageler  
*Amoco Production Research Company*

Dr. Hajimu Kinoshita  
*Chiba University*

Dr. Mark Mathews  
*Los Alamos National Laboratory*

Dr. Yury Neprochnov  
*U.S.S.R. Academy of Sciences*

Dr. Lev Nikitin (ex-officio)  
*U.S.S.R. Academy of Sciences*

Dr. Vincent Renard  
*Centre National pour l'Exploitation des Océans*

Dr. Richard P. Von Herzen, Chairman  
*Woods Hole Oceanographic Institution*

**Advisory Panel on Ocean Paleoenvironment**

Dr. Helmut Beiersdorf (ex-officio)  
*Bundesanstalt für Geowissenschaften und Rohstoffe*

Dr. Hervé Chamley  
*Université des Sciences et Techniques de Lille*

Dr. Robert G. Douglas, Chairman  
*University of Southern California*

Dr. Dieter Fütterer  
*Universität Kiel*

Dr. Robert E. Garrison  
*University of California, Santa Cruz*

Dr. James D. Hays  
*Lamont-Doherty Geological Observatory*

Dr. James P. Kennett (ex-officio)  
*University of Rhode Island*

Dr. Robert B. Kidd  
*Natural Environment Research Council*

Dr. Yves Lancelot (ex-officio)  
*Scripps Institution of Oceanography*

Dr. Seymour O. Schlanger  
*Northwestern University*

Dr. Yokichi Takayanagi  
*Tohoku University*

Dr. Fritz Theyer  
*Hawaii Institute of Geophysics*

Dr. Peter P. Timofeev  
*U.S.S.R. Academy of Sciences*

**Advisory Panel on Site Surveying**

Dr. Helmut Beiersdorf (ex-officio)  
*Bundesanstalt für Geowissenschaften und Rohstoffe*

Dr. LeRoy M. Dorman  
*Scripps Institution of Oceanography*

Dr. Dennis Hayes (ex-officio)  
*Lamont-Doherty Geological Observatory*

Dr. E. John W. Jones, Chairman  
*University College, London*

Dr. Shozaburo Nagumo  
*University of Tokyo*

Dr. Philip Rabinowitz (ex-officio)  
*Lamont-Doherty Geological Observatory*

Dr. Vincent Renard  
*Centre National pour l'Exploitation des Océans*

Dr. Matthew Salisbury (ex-officio)  
*Scripps Institution of Oceanography*

Dr. Alexander A. Schreider  
*U.S.S.R. Academy of Sciences*

Dr. Wilfried Weigel  
*Universität Hamburg*

## SAMPLE DISTRIBUTION POLICY\*

Distribution of Ocean Drilling Program and of Deep Sea Drilling Project samples is undertaken in order to (1) provide support to shipboard scientists in achieving the scientific objectives of their cruise, and support shorebased investigators who are preparing contributions to DSDP and ODP reports; (2) provide individual investigators with materials to conduct detailed studies beyond the scope of ODP reports; (3) provide paleontological reference centers with samples for reference and comparison purposes; and (4) provide educators with samples for teaching purposes.

Funding for sample-related activities must be secured by the investigator independently of requesting the samples.

The Ocean Drilling Program Curator is responsible for distributing samples and for preserving and conserving core material. The Curator, who may accept advice from chairmen of the appropriate JOIDES advisory panels, is responsible for enforcing the provisions of this sample distribution policy. He is responsible for maintaining a record of all samples that have been distributed, both onboard ship and subsequently from the repositories, indicating the recipients and the nature of investigations proposed. This information is available to interested investigators on request.

Every sample distributed from the ship or from a repository is labeled with a standard identifier, which includes leg number, hole number, core and section numbers, and interval within the section from which the sample was removed. It is imperative that this standard identifier be associated with all data reported in the literature, and that residues of the sample remain labeled throughout their lives, so that later workers can relate the data to the cores.

Distribution of sample materials is made directly from the repositories (Lamont-Doherty Geological Observatory, Scripps Institution of Oceanography, or Texas A&M University) by the Curator or his designated representative.

### 1. *Distribution of Samples for Research Leading to Contributions to ODP Reports*

Any investigator who wishes to contribute to the reports of a scheduled cruise may write to the Curator, Ocean Drilling Program, Texas A&M University, College Station, Texas 77843-3469, U.S.A., in order to request samples from that cruise. Requests for a specific cruise must be received by the Curator at least

TWO MONTHS in advance of the departure of that cruise, in order to allow time for the review of the request in conjunction with other requests, so that a suitable shipboard sampling program can be assembled. The request should include a statement of the nature of the proposed research, size and approximate number of samples required to complete the study, and any particular sampling technique or equipment which may be required. Requests will be reviewed by the staff representative and co-chief scientists of the cruise and by the Curator. Approval/disapproval will be based upon the scientific requirements of the cruise as determined by the appropriate JOIDES advisory panel(s). The scope of a request must be such that samples can be processed, that proposed research can be completed, and that the paper can be written in time for submission to the relevant ODP cruise report.

Except for rare, specific instances involving ephemeral properties, the total volume of samples removed during a cruise-related sampling program will not exceed one-quarter of the volume of core recovered, and no interval will be depleted. One-half of all recovered materials will be retained in the archives in as pristine a condition as is practicable. Investigators requesting shipboard samples of igneous materials may receive a maximum of 100 igneous samples per cruise.

Because many sample requests are received for shipboard work and because the time of the shipboard party is at a premium, co-chief scientists are strongly urged to limit shipboard sampling to the minimum necessary to accomplish the cruise objectives. Shore-based investigators whose requests for cruise-related samples are approved should expect that they will receive the samples after the cores are returned to the repository, and should schedule research activities accordingly.

Co-chief scientists may invite investigators who are not cruise participants to perform special studies of selected core samples in direct support of shipboard activities. If this occurs, the names and addresses of these investigators and details of all samples loaned or distributed to them must be forwarded to the Curator, via the ODP Staff Representative to that cruise, immediately after the cruise. These investigators are expected to contribute to the cruise reports as though they had been cruise participants. All requirements of the Sample Distribution Policy apply.

Any publication of results other than in ODP reports within twelve (12) months of completion of the

\*Revised October 1984

cruise must be approved and authored by the whole shipboard party and, where appropriate, shorebased investigators. After twelve months, individual investigators may submit related papers for open publication provided they have already submitted their contributions to ODP reports. Investigations which are not completed in time for inclusion in ODP reports for a specific cruise may be published in a later edition of ODP reports; however, they may not appear in another journal until the ODP report for which they were intended has been published.

## 2. *Distribution of Samples for Research Leading to Publication Outside of the DSDP and ODP Reports*

- A. Researchers who wish to use samples for studies beyond the scope of the DSDP or ODP reports should obtain sample request forms from the Curator, Ocean Drilling Program, Texas A&M University, College Station, Texas 77843-3469, U.S.A. Requestors are required to specify the quantities and intervals of core required, to make a clear statement of the nature of the proposed research, to state the time which will be required to complete the work and to submit results for publication, and to specify funding status and the availability of equipment and space for the research.

Additionally, if the requestor has received samples from ODP or from DSDP previously, he/she will be required to account for the disposition of those samples by citing published works, six (6) copies of which must be sent to the Curator. If no report has been published, this requirement can be fulfilled by sending a brief (two or three page) report of the status of the research. Unused and residual samples should be returned and data should be sent to the Curator if the project has terminated. Paleontological materials may be returned either to the Curator at ODP or to one of the designated paleontological reference centers. If material is returned to a reference center, notify the Curator when it is sent.

Requests for samples from researchers in industrial laboratories will be honored in the same manner as those from academic organizations. Industrial investigators have the same obligations as other investigators to publish all results promptly in the open literature and to provide the Curator with copies of all reports published and of all data acquired in their research.

In order to ensure that all requests for highly desirable but limited samples can be consid-

ered together, approval of requests and distribution of samples will be delayed until twelve (12) months after completion of the cruise or two (2) months after official publication of the core descriptions, whichever occurs earlier. The only exceptions to this policy will be made for specific requests involving ephemeral properties. Requests for samples may be based on core descriptions published in ODP reports produced by the shipboard party, copies of which are on file at various institutions throughout the world. Copies of original core logs and data are kept on open file at ODP, and at the repositories at Lamont-Doherty Geological Observatory and at Scripps Institution of Oceanography.

- B. Most investigations can be accomplished handily with sample volumes of 10 ml or less. Investigators must provide explicit justification of requests for larger sample sizes or for frequent intervals within a core. Requests which exceed reasonable size or frequency limits will require explicit justifications and more time to process, and are unlikely to be granted in their entirety.

Requests for samples from thin layers, from stratigraphically important boundaries, from sections which are badly depleted or in unusually high demand may be delayed in order to coordinate requests from several investigators or while the Curator seeks advice from the community. Investigators who submit such requests may expect to receive suggestions for alternative sampling programs or that they join a research consortium which will share the samples. In any event, such exceptional requests will require more time for processing than will more routine requests.

Investigators who wish to study ephemeral properties may request a waiver of the waiting period; however, such requests will be referred automatically to the relevant co-chiefs. If approved, the investigator will join the shore-based contributors to the shipboard science effort, and will incur the obligations thereof (see section 1).

- C. Samples will not be provided until the requestor assures the Curator that funding for the proposed research is available or unnecessary. If a sample request is dependent in any way upon proposed funding, the Curator is prepared to provide the proposed funding organization with information on the availability (or potential availability) of suitable samples.



D. Investigators who receive samples incur the following obligations:

(1) To publish significant results promptly; however, no contribution may be submitted for publication prior to twelve (12) months following the termination of the relevant leg unless it is approved and authored by the entire shipboard party.

(2) To acknowledge in all publications that the samples were supplied through the assistance of the international Ocean Drilling Program and others as appropriate.

(3) To submit six (6) copies of reprints of all published works to the Curator, Ocean Drilling Program, Texas A&M University, College Station, Texas 77843-3469, U.S.A. These reprints will be distributed to the repositories, to the ship, to the National Science Foundation, and to the Curator's reprint file.

(4) To submit all final analytical data obtained from the samples to Data Base Manager, Ocean Drilling Program, Texas A&M University, College Station, Texas 77843-3469, U.S.A. Please consult recent issues of the JOIDES Journal or call (409-845-2673) for information on acceptable data formats. Investigators should be aware that they may have other data obligations under NSF's Ocean Science Data Policy or under relevant policies of other funding agencies which require submission of data to national data centers.

(5) To return all unused or residual samples, in good condition and with a detailed explanation of any processing they may have experienced, upon termination of the proposed research. In particular, all thin sections and smear slides manufactured onboard the vessel or in the repositories are to be returned to the Curator. Paleontological materials may be returned either to the Curator at ODP or to one of the designated paleontological reference centers.

Failure to honor these obligations will prejudice future applications for samples.

E. Cores are available for examination by interested parties at the repositories. Investigators are welcome to visit the repositories in order to inspect cores and to specify sample locations when that is required for their research; however, time and space in the workrooms are limited, so advance appointments are required. Occasionally, the space may be fully booked several weeks in advance, so investigators are urged to call for appointments well ahead in

order to avoid disappointment. Only the Curator or his delegate may actually remove samples from the cores.

F. A reference library of thin sections, smear slides, and archive photographs is maintained in the repositories for the use of visiting investigators. All thin sections and smear slides produced onboard the ship or in the repositories belong to this library.

### 3. *Distribution of Samples to Paleontological Reference Centers*

As a separate and special category of repository activity, selected samples are being distributed to paleontological reference centers, where the prepared material may be studied by visitors. As of this writing (mid-1984), Foraminifera and Calcareous Nannofossils can be viewed; Radiolaria and Diatoms will be prepared in the future. The present centers are Scripps Institution of Oceanography, California (W. R. Riedel, tel. 619-452-4386); Basel Natural History Museum, Switzerland (J. B. Saunders, tel. 061-25.82.82); and New Zealand Geological Survey, Lower Hutt, New Zealand (A. R. Edwards, tel. 699.059). Future centers are likely to include Texas A&M University, College Station, Texas (S. Gartner, tel. 409-845-8479); Smithsonian Institution, Washington, D.C.; Lamont-Doherty Geological Observatory, Palisades, New York; and an as yet undesignated center in Japan.

Further details concerning the paleontological reference centers are reported periodically in the JOIDES Journal.

### 4. *Distribution of Samples for Educational Purposes*

Samples may be available in limited quantities to college-level educators for teaching purposes. Interested educators should request application forms from the Curator, Ocean Drilling Program, Texas A&M University, College Station, Texas 77843-3469, U.S.A. Requestors are required to specify preferred sample size and location, to make a very clear statement of the nature of the coursework in which the samples will be used, to explain how the core samples will be prepared and how they will be used in the classroom, to explain in detail why they cannot use similar materials derived from outcrops or dredge hauls (it is NOT acceptable to argue that it requires less effort for the requestor to obtain samples from ODP than to assemble them from other sources), and to certify that funds are available to prepare the materials for classroom use. In general, only samples of materials which are abundant in the collection and which are in little demand for research purposes should be requested for educational purposes. The Curator will not ap-

prove requests for materials which are limited in supply or for which demand (real or potential) is great, including most paleontological materials.

##### *5. Distribution of Data*

The Deep Sea Drilling Project and the Ocean Drilling Program routinely capture much of the data generated onboard ship and published in Program reports. Additionally, data supplied by investigators who have received samples are incorporated into the data bases, so data sets which are larger than can be published are available to investigators. Magnetics, downhole logging, seismic reflection, bathymetric data, and other data collected by the drilling vessel become available for distribution to investigators at the same time as core samples.

At least through mid-1986, DSDP data will continue to be distributed by the Data Base Manager, Deep Sea Drilling Project, A-031, University of California, San Diego, California 92093, U.S.A. A charge will be made to recover expenses in excess of \$50.00 incurred in filling individual requests. If required, estimates of charges can be furnished before the work is performed. As DSDP phases down, DSDP data will be available primarily from the National Geophysical Data Center, Boulder, Colorado.

Requests for ODP data should be addressed to the Data Base Manager, Ocean Drilling Program, Texas A&M University, College Station, Texas 77843-3469, U.S.A. Many varieties of DSDP data will be included in ODP data bases. Information on sources of DSDP data will be available from the ODP Data Base Manager.

# CONTENTS

Chapter	Page	Chapter	Page
ACKNOWLEDGMENTS .....	1		
<b>PART I: INTRODUCTION AND SITE REPORTS</b>			
1. INTRODUCTION: BACKGROUND AND EXPLANATORY NOTES, DEEP SEA DRILLING PROJECT LEG 85, CENTRAL EQUATORIAL PACIFIC .....	5	11. QUATERNARY RADIOLARIANS FROM THE EQUATORIAL PACIFIC, DEEP SEA DRILLING PROJECT LEG 85 .....	499
Shipboard Scientific Party		M. Labracherie	
2. SITE 571 .....	23	12. RADIOLARIAN BIOSTRATIGRAPHY IN THE CENTRAL EQUATORIAL PACIFIC, DEEP SEA DRILLING PROJECT LEG 85 ...	511
Shipboard Scientific Party		C. A. Nigrini	
3. SITE 572 .....	33	13. NANNOFOSSILS FROM QUATERNARY DEPOSITS IN THE HIGH-PRODUCTIVITY AREA OF THE CENTRAL EQUATORIAL PACIFIC, DEEP SEA DRILLING PROJECT LEG 85 .....	553
Shipboard Scientific Party		A. Pujos	
4. SITE 573 .....	137	14. CENOZOIC NANNOFOSSILS, CENTRAL EQUATORIAL PACIFIC, DEEP SEA DRILLING PROJECT LEG 85 .....	581
Shipboard Scientific Party		A. Pujos	
5. SITE 574 .....	225	15. CALCAREOUS NANNOFOSSIL BIOSTRATIGRAPHY, DEEP SEA DRILLING PROJECT LEG 85, EASTERN EQUATORIAL PACIFIC .....	609
Shipboard Scientific Party		S. Gartner and J. Chow	
6. SITE 575 .....	331	16. PLANKTONIC FORAMINIFERAL BIOSTRATIGRAPHY OF EASTERN EQUATORIAL PACIFIC SEDIMENTS, DEEP SEA DRILLING PROJECT LEG 85 .....	621
Shipboard Scientific Party		T. Saito	
<b>PART II: PALEONTOLOGY AND BIOSTRATIGRAPHY</b>			
7. NEOGENE AND QUATERNARY DINOFLAGELLATE BIOSTRATIGRAPHY OF THE EASTERN EQUATORIAL PACIFIC: DEEP SEA DRILLING PROJECT LEG 85 ...	407	17. LATE EOCENE TO RECENT DEEP-SEA BENTHIC FORAMINIFERS FROM THE CENTRAL EQUATORIAL PACIFIC OCEAN.....	655
I. Jarvis and B. A. Tocher		E. Thomas	
8. LATE EOCENE TO HOLOCENE DIATOM BIOSTRATIGRAPHY OF THE EQUATORIAL PACIFIC OCEAN, DEEP SEA DRILLING PROJECT LEG 85 .....	413	18. STRATIGRAPHIC RESOLUTION OF LEG 85 DRILL SITES: AN INITIAL ANALYSIS... ..	695
J. A. Barron		N. G. Pisias, J. A. Barron, C. A. Nigrini, and D. A. Dunn	
9. A HIGH RESOLUTION LATE MIOCENE-PLIOCENE DIATOM BIOSTRATIGRAPHY FOR THE EASTERN EQUATORIAL PACIFIC .....	457	<b>PART III: ISOTOPIC AND CARBONATE STRATIGRAPHY</b>	
J. G. Baldauf		19. HIGH RESOLUTION CARBONATE RECORDS FROM THE HYDRAULIC PISTON CORED SECTION OF SITE 572.....	711
10. TROPICAL PACIFIC SILICOFLAGELLATE ZONATION AND PALEOTEMPERATURE TRENDS OF THE LATE CENOZOIC .....	477	N. G. Pisias and W. L. Prell	
D. Bukry			

Chapter	Page	Chapter	Page
20. PLIOCENE STABLE ISOTOPE AND CARBONATE STRATIGRAPHY (HOLES 572C AND 573A): PALEOCEANOGRAPHIC DATA BEARING ON THE QUESTION OF PLIOCENE GLACIATION.....	723	29. PALEOMAGNETISM OF DEEP SEA DRILLING PROJECT LEG 85 SEDIMENTS: NEOGENE MAGNETOSTRATIGRAPHY AND TECTONIC HISTORY OF THE CENTRAL EQUATORIAL PACIFIC ....	849
W. L. Prell		N. Weinreich and F. Theyer	
21. STABLE ISOTOPE AND CALCIUM CARBONATE RECORDS FROM HYDRAULIC PISTON CORED HOLE 574A: HIGH-RESOLUTION RECORDS FROM THE MIDDLE MIOCENE .....	735	<b>PART VI: PALEOCEANOGRAPHY AND SYNTHESSES</b>	
N. G. Pisias, N. J. Shackleton, and M. A. Hall		30. SYNTHESIS OF BIOSTRATIGRAPHY, CENTRAL EQUATORIAL PACIFIC, DEEP SEA DRILLING PROJECT LEG 85: REFINEMENT OF OLIGOCENE TO QUATERNARY BIOCHRONOLOGY .....	905
22. OXYGEN AND CARBON ISOTOPE RECORD FOR THE EARLY AND MIDDLE MIOCENE IN THE CENTRAL EQUATORIAL PACIFIC (LEG 85) AND PALEOCEANOGRAPHIC IMPLICATIONS .....	749	J. A. Barron, C. A. Nigrini, A. Pujos, T. Saito, F. Theyer, E. Thomas, and N. Weinreich	
E. Vincent and J. S. Killingley		31. DIATOM PALEOCEANOGRAPHY AND PALEOCLIMATOLOGY OF THE CENTRAL AND EASTERN EQUATORIAL PACIFIC BETWEEN 18 AND 6.2 MA .....	935
23. LATE EOCENE TO OLIGOCENE BENTHIC FORAMINIFERAL ISOTOPIC RECORD, SITE 574, EQUATORIAL PACIFIC ....	771	J. A. Barron	
K. G. Miller and E. Thomas		32. SEISMIC MODELING AND PALEOCEANOGRAPHY AT DEEP SEA DRILLING PROJECT SITE 574.....	947
<b>PART IV: GEOCHEMISTRY</b>		L. A. Mayer, T. H. Shipley, F. Theyer, R. H. Wilkens, and E. L. Winterer	
24. GEOCHEMISTRY AND ORIGIN OF EOCENE-OLIGOCENE METALLIFEROUS SEDIMENTS FROM THE CENTRAL EQUATORIAL PACIFIC: DEEP SEA DRILLING PROJECT SITES 573 AND 574...	781	33. THE EQUATORIAL PACIFIC HIGH-PRODUCTIVITY BELT: ELEMENTS FOR A SYNTHESIS OF DEEP SEA DRILLING PROJECT LEG 85 RESULTS.....	971
I. Jarvis		F. Theyer, L. A. Mayer, J. A. Barron, and E. Thomas	
25. INTERSTITIAL WATER CHEMISTRY AND DIAGENESIS OF BIOGENIC SEDIMENTS FROM THE EASTERN EQUATORIAL PACIFIC, DEEP SEA DRILLING PROJECT LEG 85 .....	805	<b>APPENDIX. SEDIMENT PHYSICAL PROPERTIES, LEG 85 .....</b>	
P. M. Stout		987	
26. COMPOSITION AND SOURCES OF PUMICES IN LEG 85 CORES.....	821	<b>BACK POCKET FOLDOUTS</b>	
H. Sigurdsson and A. N. Davis		CHAPTER 17: APPENDIX A: COUNTS OF BENTHIC FORAMINIFER SPECIMENS FOR ALL SAMPLES STUDIED, SITES 573, 574, AND 575.	
<b>PART V: GEOPHYSICS</b>		CHAPTER 17: APPENDIX A: (CONTINUED).	
27. SEABEAM BATHYMETRIC AND WATER-GUN SEISMIC REFLECTION SURVEYS IN THE EQUATORIAL PACIFIC.....	825	CHAPTER 17: APPENDIX A: (CONTINUED).	
T. H. Shipley, E. L. Winterer, M. Goud, S. J. Hills, C. V. Metzler, C. K. Paull, and J. T. Shay		CHAPTER 22: FIGURE 6. ISOTOPE STRATIGRAPHY AND BIOSTRATIGRAPHY AT SITES 216 (TROPICAL INDIAN OCEAN), 575 (CENTRAL EQUATORIAL PACIFIC), AND 289 (WEST EQUATORIAL PACIFIC).	
28. PHYSICAL PROPERTIES OF EQUATORIAL PACIFIC SEDIMENTS .....	839		
R. H. Wilkens and T. Handyside			

## ACKNOWLEDGMENTS

We thank the U.S. National Science Foundation and agencies in the Federal Republic of Germany, France, Japan, the United Kingdom, and the U.S.S.R. for support of the Deep Sea Drilling Project. Our special thanks go to Captain Dill and the crew and technical staff of the *Glomar Challenger* Leg 85 for their competent work. Leg 85 marked the end of an era with the retirement of Captain Dill. We are sure we speak for all those who have sailed with him when we express our gratitude for all that he has done for the drilling program. We also extend our thanks to R. G. Douglas, J. D. Hays, and the JOIDES Ocean Paleoenvironment Panel, whose efforts made Leg 85 possible.

The preparation of this volume benefited greatly from the organizational abilities of Jan Blakeslee and Carol Bertling, and from the editing by Marian Bailey.

The following people reviewed chapters in this volume; their contributions are gratefully acknowledged.

W. Abbott	J. Gardner	H. Okada
J. Baldauf	R. Garrison	J. Resig
P. Baker	D. Goldberg	W. Riedel
J. Barron	R. Harland	K. Romine
C. Barton	S. Jenkins	C. Schreiber
C. Blome	L. Keigwin	N. Shackleton
E. Boltovskoy	G. Keller	W. Showers
D. Bukry	M. Leinen	J. Steinmetz
L. Burckle	G. Lombardi	T. Takayama
D. Cronan	A. McIntyre	L. Tauxe
N. Christensen	E. Martini	R. Thunell
W. Curry	G. Mountain	J. Varekamp
R. Embley	J. Natland	E. Vincent
A. Fleet	C. Nigrini	S. Williams