


These photographs and microphotographs characterize each of the three major themes and regions of Leg 64 in the Gulf of California.

1) Baja Margin Transect; Sample 476-26-1, Piece 1. Hornblende—biotite; quartz-rich granite, partially altered and silicified, from the outermost continental basement off the southern tip of Baja California. Some zones with shear cataclasis.

2) Guaymas Basin, Hydrothermal Sediment; Sample 477A-11, CC. Microphotograph showing euhedral epidote crystals, opaques, quartz overgrowths, and relict grains from a zone of high-temperature, hydrothermal alteration of the muddy, diatomaceous, late Quaternary sediments to a paragenesis of quartz—epidote—chlorite—albite—pyrrhotite and sphene.

3) Guaymas Basin, Ocean Crust; Sample 478-51-3, 48 cm. Microphotograph of a large gabbro xenolith in one of the dolerite sills that have intruded the rapidly deposited, soft, diatomaceous muds covering the rifting centers of the Gulf. Ophitic texture with clinopyroxene phenocrysts poikilitically enclosing small twinned plagioclase. Alteration of some matrix areas and feldspars. Some samples show cumulate textures.


4) Guaymas Slope, Laminated Diatom Ooze; Sample 480-20-3, 140–150 cm. On Leg 64, the newly developed Hydraulic Piston Corer was first tested and recovered undisturbed, long sections of soft, rhythmically laminated, muddy diatomaceous oozes which show couplets of light, diatom-rich ooze and dark oozes rich in diatoms and terrigenous matter; they are thought to be annual. Thicker (cm) bands are commonly bioturbated. The photograph shows an example of a high-resolution record of variation contained in sediments from the 152-m Hole 480.




1



2



3



4

Initial Reports of the Deep Sea Drilling Project

A Project Planned by and Carried Out With the Advice of the
JOINT OCEANOGRAPHIC INSTITUTIONS FOR DEEP EARTH SAMPLING (JOIDES)

VOLUME LXIV, PART 1

covering Leg 64 of the cruises of the Drilling Vessel *Glomar Challenger*
Mazatlán, Mexico, to Long Beach, California
December, 1978-January, 1979

PARTICIPATING SCIENTISTS

Joseph R. Curray, David G. Moore,
J. Eduardo Aguayo, Marie-Pierre Aubry, Gerhard Einsele,
Daniel Fornari, Joris Gieskes, José Guerrero-Garcia, Miriam Kastner,
Kerry Kelts, Mitchell Lyle, Yasumochi Matoba, Adolfo Molina-Cruz,
Jeffrey Niemitz, Jaime Rueda-Gaxiola, Andrew Saunders,
Hans Schrader, Bernd R. T. Simoneit,
Victor Vacquier

SHIPBOARD SCIENCE REPRESENTATIVE

Kerry Kelts

EDITORS

Jan Blakeslee, Lawrence W. Platt, and
Larry N. Stout

Prepared for the
NATIONAL SCIENCE FOUNDATION
National Ocean Sediment Coring Program
Under Contract C-482

By the
UNIVERSITY OF CALIFORNIA
Scripps Institution of Oceanography
Prime Contractor for the Project

This material is based upon research supported by the National Science Foundation under Contract No. C-482.

Any opinions, findings, and conclusions or recommendations expressed in this publication are those of the author(s) and do not necessarily reflect the views of the National Science Foundation.

It is recommended that reference to the whole or to part of this volume be made in one of the following forms, as appropriate:

Curry, J. R., Moore, D. G., et al., 19 . *Init. Repts. DSDP*, 64: Washington (U.S. Govt. Printing Office).

Moore, D. G., and Curry, J. R., 19 . Objectives of drilling on young passive continental margins: Applications to the Gulf of California. *In* Curry, J. R., Moore, D. G., et al., *Init. Repts. DSDP*, 64, Pt. 1: Washington (U.S. Govt. Printing Office), 27-34.

Effective Publication Dates of DSDP *Initial Reports*

According to the International Code of Zoological Nomenclature, the date of publication of a work and of a contained name or statement affecting nomenclature is the date on which the publication was mailed to subscribers, placed on sale, or, when the whole edition is distributed free of charge, mailed to institutions and individuals to whom free copies are distributed. The mailing date, *not the printed date*, is the correct one.

Mailing dates of the more recent *Initial Reports of the Deep Sea Drilling Project* are as follows:

Mailing dates: Volume 59—January, 1981
Volume 60—February, 1982
Volume 61—August, 1981
Volume 62—December, 1981
Volume 63—September, 1981
Volume 66—March, 1982

Printed October 1982

Library of Congress Catalog Number 74—603338

For sale by the Superintendent of Documents, U.S. Government Printing Office
Washington, D.C. 20402

Stock Number 038-000-00506-5

Foreword

Between 1872 and 1876, the H.M.S. CHALLENGER undertook the world's first major oceanographic expedition. That expedition greatly expanded man's knowledge of the world's oceans and revolutionized his ideas about this planet earth. A century later, over the course of the past decade, another vessel, also named CHALLENGER, has continued to expand man's knowledge of the world ocean, and has revolutionized his concepts of how the seafloor and continents were formed and continue to change. The D/V GLOMAR CHALLENGER is plying the same waters as its historic counterpart, seeking answers to new questions concerning the history of our planet and the life it supports. The continued advancement of knowledge about the fundamental processes and dynamics of the earth will lead to a greater understanding of our planet and more intelligent use of its resources.

Since 1968, the Deep Sea Drilling Project has been supported by the National Science Foundation, primarily through a contract with the University of California which, in turn, subcontracts to Global Marine Incorporated for the services of the drillship D/V GLOMAR CHALLENGER. Scripps Institution of Oceanography is responsible for management of the University contract.

Through contracts with Joint Oceanographic Institutions, Inc. (JOI, Inc.), the National Science Foundation supports the scientific advisory structure for the project and funds some pre-drilling site surveys. Scientific planning is conducted under the auspices of the Joint Oceanographic Institutions for Deep Earth Sampling (JOIDES). The JOIDES advisory group consists of over 250 members who make up 24 committees, panels or working groups. The members are distinguished scientists from academic institutions, government agencies and private industry in many countries.

In 1975, the International Phase of Ocean Drilling (IPOD) began. IPOD member nations, USSR, Federal Republic of Germany, Japan, United Kingdom and France, provide partial support of the project. Each member nation takes an active role in the scientific planning of the project through organization membership in JOIDES. Scientists from these countries also participate in the field work aboard the D/V

GLOMAR CHALLENGER and post-cruise scientific studies.

The first ocean coring operations for the Deep Sea Drilling Project began on August 11, 1968. During the ensuing years of drilling operations in the Atlantic, Pacific and Indian Oceans, the Gulf of Mexico, Caribbean Sea, Mediterranean Sea, and Antarctic waters, the scientific objectives that had been proposed were successfully accomplished. Primarily, the age of the ocean basins and their processes of development were determined. The validity of the hypothesis of sea-floor spreading was firmly demonstrated and its dynamics studied. Emphasis was placed on broad reconnaissance and testing the involvement of mid-oceanic ridge systems in the development of the ocean basin. Later legs of the CHALLENGER's voyages concentrated on the nature of the oceanic crust, the sedimentary history of the passive ocean margins, sediment dynamics along active ocean margins and other areas of interest. The accumulated results of this project have led to major new interpretations of the pattern of sedimentation and the physical and chemical characteristics of the ancient oceans.


As a result of the continued success of the Deep Sea Drilling Project, the National Science Foundation has presently extended the project through fiscal year 1982. The latest contract extends the period of exploration of the deep ocean floors of the world by GLOMAR CHALLENGER to a total of over 14 years.

A new dimension of scientific discovery has been added to the project, the detailed study of paleoenvironment. With the introduction of the

hydraulic piston corer in 1979, virtually undisturbed cores of the soft sediment layers can now be obtained. This technological advance, together with the new pressure core barrel, has greatly enhanced the ability of the project to study ancient ocean climates as recorded by the microflora and fauna preserved in the sedimentary layers.

These reports contain the results of initial studies of the recovered core material and the associated geophysical information. The contribution to knowledge has been exceedingly large. Future studies of the core material over many years will contribute much more.

People of our planet, in their daily living and work activities, will benefit directly and/or indirectly from this research. Benefits are derived from the technological advances in drilling, coring, position-keeping and other areas as well as through the information being obtained about natural resources and their origins. As with the original H.M.S. CHALLENGER oceanographic expedition, this second CHALLENGER expedition will have profound effects on scientific understanding for many years to come.



John B. Slaughter
Director

Washington, D.C.
June 1981

Preface

Recognizing the need in the oceanographic community for scientific planning of a program to obtain deep sedimentary cores from the ocean bottoms, four of the major oceanographic institutions that had strong interests and programs in the fields of marine geology and geophysics formed, in May 1964, the Joint Oceanographic Institutions for Deep Earth Sampling (JOIDES). This group—Lamont-Doherty Geological Observatory; Rosenstiel School of Marine and Atmospheric Science, University of Miami; the Scripps Institution of Oceanography, University of California at San Diego; and the Woods Hole Oceanographic Institution—expressed an interest in undertaking scientific planning and guidance of the sedimentary drilling program. It was the purpose of this group to foster programs to investigate the sediments and rocks beneath the deep oceans by drilling and coring. The membership of the original group was later enlarged, in 1968, when the University of Washington became a member and again in 1975 when University of Hawaii Institute of Geophysics, the Oregon State University School of Oceanography, the University of Rhode Island Graduate School of Oceanography, and Texas A&M University Department of Oceanography became members. In accordance with international agreements, institutions of participating nations became members of JOIDES. Thus, during 1974 to 1976, the Bundesanstalt für Geowissenschaften und Rohstoffe of the Federal Republic of Germany, the Centre National pour l'Exploitation des Océans of France, the National Environmental Research Council of the United Kingdom, the University of Tokyo of Japan, and the Academy of Sciences of the USSR became JOIDES members.

Through discussions sponsored by the JOIDES organization, with support from the National Science Foundation, Columbia University's Lamont-Doherty Geological Observatory operated a drilling program in the summer of 1965 on the Blake Plateau region off Jacksonville, Florida.

With this success in hand, planning began for a more extensive deep sea effort. This resulted in the award of a contract by the National Science Foundation to the Scripps Institution of Oceanography, University of California at San Diego for an eighteen-month drilling program in the Atlantic and Pacific oceans, termed the Deep Sea Drilling Project (DSDP). Operations at sea began in August 1968, using the now-famous drilling vessel, the *Glomar Challenger*.

The goal of the Deep Sea Drilling Project is to gather scientific information that will help determine the age and processes of development of the ocean basins. The primary strategy is to drill deep holes into the ocean floor, relying largely on technology developed by the petroleum industry.

Through the efforts of the principal organizations and of the panel members, who were drawn from a large cross section of leading earth scientists and associates, a scientific program was developed.

Cores recovered from deep beneath the ocean floor provide reference material for a multitude of studies in fields such as biostratigraphy, physical stratigraphy, and paleomagnetism that afford a new scope for investigating the physical and chemical aspects of sediment provenance, transportation, deposition, and diagenesis. In-hole measurements, as feasible, provide petrophysical data to permit inference of lithology of intervals from which no cores were recovered.

A report, describing the core materials and information obtained both at sea and in laboratories onshore, is published after the completion of each cruise. These reports are a cooperative effort of shipboard and shore-based scientists and are intended primarily to be a compilation of results which, it is hoped, will be the starting point for many future new and exciting research programs. Preliminary interpretations of the data and observations taken at sea are also included.

Core materials and data collected on each cruise will be made available to qualified scientists through the Curator of the Deep Sea Drill-

ing Project, following a Sample Distribution Policy (p. xxi) approved by the National Science Foundation.

The advent of *Glomar Challenger*, with its deep-water drilling capability, is exceedingly timely. It has come when geophysical investigation of the oceans has matured through 20 to 30 years of vigorous growth to the point where we have some knowledge about much of the formerly unknown oceanic areas of our planet. About one million miles of traverses have been made which tell us much about the global pattern of gravity, magnetic and thermal anomalies, and about the composition, thickness, and stratigraphy of the sedimentary cover of the deep sea and continental margin. The coverage with such data has enabled the site selection panels to pick choice locations for drilling. The knowledge gained from each hole can be extended into the surrounding area. Detailed geophysical surveys were made for most of the selected locations prior to drilling.

The earth sciences have recently matured from an empirical status to one in which substantial theories and hypotheses about major tectonic processes are flourishing. Theories about the origin of magnetic fields and magnetic reversals, about ocean floor spreading and continental drift, and about the thermal history of our planet have led to specific predictions that could be tested best by an enlightened program of sampling of deep sea and continental margin sediments and underlying rocks.

In October 1975, the International Phase of Ocean Drilling (IPOD) began. This international interest, and the true participation of both the scientists and governments of a number of nations, are eloquent testimony to the importance of the work being done by the Deep Sea Drilling Project.

The members of JOIDES and DSDP and the scientists from all interested organizations and nations who have served on the various advisory panels are proud to have been of service and believe that the information and core materials that have been obtained will be of value to students of earth sciences and to all humanity for many years to come.

Deep Sea Drilling Project

MEMBER ORGANIZATIONS OF THE JOINT OCEANOGRAPHIC INSTITUTIONS FOR DEEP EARTH SAMPLING (JOIDES):*

Bundesanstalt für Geowissenschaften und Rohstoffe,
Federal Republic of Germany

University of California at San Diego,
Scripps Institution of Oceanography

Centre National pour l'Exploitation des Océans,
Paris

Columbia University, Lamont-Doherty Geological
Observatory

University of Hawaii, Hawaii Institute of
Geophysics

University of Miami, Rosenstiel School of
Marine and Atmospheric Science

Natural Environment Research Council,
London

Oregon State University, School of
Oceanography

University of Rhode Island, Graduate
School of Oceanography

Texas A&M University, Department of
Oceanography

University of Tokyo, Ocean Research
Institute

University of Washington, Department
of Oceanography

U.S.S.R. Academy of Sciences

Woods Hole Oceanographic Institution

OPERATING INSTITUTION:

Scripps Institution of Oceanography
University of California at San Diego
La Jolla, California
W. A. Nierenberg, Director

DEEP SEA DRILLING PROJECT

Dr. W. A. Nierenberg
Principal Investigator

Dr. M. N. A. Peterson
Project Manager

Mr. Frank C. MacTernan
Principal Engineer and
Deputy Project Manager

Dr. Yves Lancelot
Chief Scientist

Dr. Matthew H. Salisbury
Associate Chief Scientist for
Science Operations

Dr. Russell B. Merrill
Associate Chief Scientist for
Science Services

Dr. William R. Riedel
Curator

Mr. Stanley T. Serocki
Project Development Engineer

Mr. Barry Robson
Operations Manager

Mr. William T. Soderstrom
Finance Administrator

Mr. Robert Olivas
Logistics Officer

Mr. Robert S. Bower
Contracts Officer

Ms. Sue Strain
Personnel Officer

*Includes member organizations during
time of the cruise.

Participants aboard GLOMAR CHALLENGER for Leg Sixty-four

Dr. Joseph R. Curray
Co-Chief Scientist

*Geological Research Division, A-015
Scripps Institution of Oceanography
La Jolla, California 92093*

Dr. David G. Moore
Co-Chief Scientist

*Deep Sea Drilling Project, A-031
Scripps Institution of Oceanography
La Jolla, California 92093*

Dr. J. Eduardo Aguayo
Sedimentologist and Geochemist (Guaymas Basin)

*Instituto Mexicano del Petróleo
Avenida Cien Metros 152
Mexico 14, D. F.
Mexico*

Dr. Marie-Pierre Aubry
Paleontologist (nannofossils)

*Department of Geology and Geophysics
Woods Hole Oceanographic Institution
Woods Hole, Massachusetts 02543*

Dr. Gerhard Einsele
Sedimentologist

*Geologisches Institut
der Universität Tübingen
Sigwartstrasse 10
74 Tübingen
Federal Republic of Germany*

Dr. Daniel Fornari
Igneous Petrologist and
Curatorial Representative

*Lamont-Doherty Geological Observatory
Columbia University
Palisades, New York 10964*

Dr. Joris Gieskes
Geochemist (inorganic)

*Ocean Research Division, A-015
Scripps Institution of Oceanography
La Jolla, California 92093*

Dr. José Guerrero-García
Igneous Petrologist and Paleomagnetist
(mouth of Gulf)

*Instituto de Geología
Universidad Nacional de México
Mexico 20, D. F.
Mexico*

Dr. Miriam Kastner
Geochemist (inorganic, Guaymas Basin)

*Geological Research Division, A-015
Scripps Institution of Oceanography
La Jolla, California 92093*

Dr. Kerry Kelts
Sedimentologist and Shipboard
Science Representative

*Deep Sea Drilling Project, A-031
Scripps Institution of Oceanography
La Jolla, California 92093*

Dr. Mitchell Lyle
Geochemist (inorganic, mouth of Gulf)

*Department of Geology
Stanford University
Stanford, California 94305*

Dr. Yasumochi Matoba
Paleontologist (foraminifers, Guaymas Basin)

*Department of Geology
Stanford University
Stanford, California 94305*

Dr. Adolfo Molina-Cruz
Paleontologist (radiolarians)

*Centro de Investigación Científica
y de Educación Superior de Ensenada
Ensenada, Baja California
Mexico*

Dr. Jeffrey Niemitz
Sedimentologist

*Department of Geology
Dickinson College
Carlisle, Pennsylvania 17013*

Dr. Jaime Rueda-Gaxiola
Palynologist and Geochemist (Guaymas Basin)

*Tecnología de Exploración
Instituto Mexicano del Petróleo
Apartado Postal 14-805
Mexico 14, D. F.
Mexico*

Dr. Andrew Saunders
Igneous Petrologist

*Department of Geological Sciences
The University
P.O. Box 363
Birmingham B15 2TT
United Kingdom*

Dr. Hans Schrader
Paleontologist (diatoms, Guaymas Basin)
*School of Oceanography
Oregon State University
Corvallis, Oregon 97331*

Dr. Bernd R. T. Simoneit
Geochemist (organic)
*Institute of Geophysics and
Planetary Physics
University of California
Los Angeles, California 90024*

Dr. Victor Vacquier
Paleomagnetist and Heat Flow Specialist
(Guaymas Basin)
*Graduate Division, A-005
Scripps Institution of Oceanography
La Jolla, California 92093*

Mr. Henri Martial
Cruise Operations Manager
*ELF Aquitaine
Tour Aquitaine
92080 Paris Cédex 4
France*

Mr. Melvin Fields
Weatherman
National Oceanic and Atmospheric Administration—
National Weather Service
*Deep Sea Drilling Project, A-031
Scripps Institution of Oceanography
La Jolla, California 92093*

Captain Joseph A. Clarke
Captain of the Drilling Vessel
*Global Marine, Inc.
8369 Vickers Street
San Diego, California 92111*

Mr. James Ruddel
Drilling Superintendent
*Global Marine, Inc.
8369 Vickers Street
San Diego, California 92111*

Mr. Donald Cameron
Laboratory Officer
*Deep Sea Drilling Project, A-031
Scripps Institution of Oceanography
La Jolla, California 92093*

Mr. Dale Gearhart
Logging Engineer
*Gearhart-Owen Industries, Inc.
P.O. Box 1936
Fort Worth, Texas 76101*

Mr. Timothy Stevens
Logging Engineer
*Gearhart-Owen Industries, Inc.
P.O. Box 1936
Fort Worth, Texas 76101*

Mr. James Pine
Chemist
*Deep Sea Drilling Project, A-031
Scripps Institution of Oceanography
La Jolla, California 92093*

Mr. Harry Sprink
Electronics Technician
*Deep Sea Drilling Project, A-031
Scripps Institution of Oceanography
La Jolla, California 92093*

Ms. Cindy Deen
Marine Technician
*Deep Sea Drilling Project, A-031
Scripps Institution of Oceanography
La Jolla, California 92093*

Mr. Burnette Hamlin
Marine Technician
*Deep Sea Drilling Project, A-031
Scripps Institution of Oceanography
La Jolla, California 92093*

Mr. Donald Marsee
Marine Technician
*Deep Sea Drilling Project, A-031
Scripps Institution of Oceanography
La Jolla, California 92093*

Mr. William Meyer
Marine Technician
*Deep Sea Drilling Project, A-031
Scripps Institution of Oceanography
La Jolla, California 92093*

Mr. Kevin Reid
Photographer
*Deep Sea Drilling Project, A-031
Scripps Institution of Oceanography
La Jolla, California 92093*

Ms. Janice Bowman
Yeoperson
*Deep Sea Drilling Project, A-031
Scripps Institution of Oceanography
La Jolla, California 92093*

Deep Sea Drilling Project Publication Staff

Publications Manager

Marianna Lee

Editors

Rosemary Amidei

Marian Bailey

Jan Blakeslee

Susan Orlofsky

Production Manager

Raymond F. Silk

Production Assistants

Elaine Bruer

Madeleine A. Mahnken

Production Coordinators

Mary A. Young

Nancy Durham

Art-Photo Supervisor

Virginia L. Roman (Parts 1 and 2)

Illustrators

Myrtali Anagnostopoulos

Vicki Cypher (Parts 1 and 2)

Tommy F. Hilliard

Elizabeth Peters

Kathleen Sanderson (Part 2)

Alice N. Thompson

JOIDES Advisory Groups *

Executive Committee

- Dr. John Steele
Woods Hole Oceanographic Institution
- Professor Dr. F. Bender
Bundesanstalt für Geowissenschaften und Rohstoffe
- Dr. N. A. Bogdanov
Academy of Sciences of the U.S.S.R.
- Dr. John V. Byrne
Oregon State University
- Dr. William W. Hay
Rosenstiel School of Marine and Atmospheric Science
- Dr. Charles E. Helsley
Hawaii Institute of Geophysics
- Sir Peter Kent, F.R.S.
Natural Environment Research Council
- Dr. John A. Knauss
University of Rhode Island
- M. Yves La Prairie
Centre National pour l'Exploitation des Océans
- Dr. Ryuzo Marumo
University of Tokyo
- Dr. William A. Nierenberg
Scripps Institution of Oceanography
- Dr. Worth D. Nowlin, Jr.
Texas A&M University
- Dr. M. N. A. Peterson (ex-officio)
Scripps Institution of Oceanography
- Dr. Maurice Rattray, Jr.
University of Washington
- Dr. Manik Talwani
Lamont-Doherty Geological Observatory
- ## Planning Committee
- Dr. James R. Heirtzler
Woods Hole Oceanographic Institution
- Dr. Helmut Beiersdorf
Bundesanstalt für Geowissenschaften und Rohstoffe
- Dr. William R. Bryant
Texas A&M University
- Dr. Joe R. Cann
University of Newcastle
- Dr. Joe S. Creager
University of Washington
- Dr. J. Dymond
Oregon State University
- Dr. Dennis E. Hayes
Lamont-Doherty Geological Observatory

- Dr. Xavier LePichon
Centre National pour l'Exploitation des Océans
- Dr. Ralph Moberly
Hawaii Institute of Geophysics
- Dr. David G. Moore (ex-officio)
Scripps Institution of Oceanography
- Dr. T. C. Moore, Jr.
University of Rhode Island
- Dr. Noriyuki Nasu
University of Tokyo
- Dr. L. Nikitin
Academy of Sciences of the U.S.S.R.
- Dr. William Riedel (ex-officio)
Scripps Institution of Oceanography
- Dr. Wolfgang Schlager
University of Miami
- Dr. E. L. Winterer
Scripps Institution of Oceanography

Advisory Panel on Sedimentary Petrology and Physical Properties

- Dr. A. Richards
Lehigh University
- Dr. R. Bennett
National Oceanic and Atmospheric Administration
- Dr. S. E. Calvert
Institute of Oceanographic Sciences
- Dr. C. J. Clausen
Norges Geotekniske Institutt
- Dr. J. Conolly
ERA North America Inc.
- Dr. John W. Handin
Texas A&M University
- Dr. George DeVries Klein
University of Illinois
- Dr. Frédéric Mélières
Université Pierre et Marie Curie
- Dr. Ralph Moberly (ex-officio)
Hawaii Institute of Geophysics
- Dr. O. H. Pilkey
Duke University
- Dr. Peter Rothe
Geographisches Institut der Universität Mannheim
- Dr. Matthew H. Salisbury (ex-officio)
Scripps Institution of Oceanography
- Dr. P. P. Timofeev
Academy of Sciences of the U.S.S.R.

* Membership at time of cruise.

Advisory Panel on Organic Geochemistry

- Dr. Keith Kvenvolden
U.S. Geological Survey
- Dr. Michael A. Arthur (ex-officio)
Scripps Institution of Oceanography
- Dr. Earl W. Baker
Florida Atlantic University
- Dr. Geoffrey Eglinton (ex-officio)
University of Bristol
- Dr. J. Gordon Erdman
Phillips Petroleum Company
- Dr. Eric M. Galimov
Academy of Sciences of the U.S.S.R.
- Dr. John M. Hunt
Woods Hole Oceanographic Institution
- Dr. John W. Kendrick
Shell Development Company
- Dr. Bernd R. T. Simoneit
University of California, Los Angeles
- Dr. Erwin Suess
Oregon State University
- Dr. B. Tissot
Institut Français du Pétrole
- Dr. Dietrich Welte
Technische Hochschule, Aachen
- Dr. E. L. Winterer (ex-officio)
Scripps Institution of Oceanography

Advisory Panel on Information Handling

- Dr. M. A. Rosenfeld
Woods Hole Oceanographic Institution
- Dr. D. W. Appleman
Smithsonian Institution
- Mr. J. G. Barr
Standard Oil Company of California
- Dr. Joe S. Creager (ex-officio)
University of Washington
- Dr. Thomas A. Davies
Middlebury College
- Dr. H. Glashoff
Bundesanstalt für Geowissenschaften und Rohstoffe
- Dr. A. Loeblich, Jr.
University of California, Los Angeles
- Dr. M. S. Loughridge
National Oceanic and Atmospheric Administration
- Dr. J. Usher (ex-officio) (deceased)
Scripps Institution of Oceanography
- Dr. V. V. Zdorovenin
Academy of Sciences of the U.S.S.R.

Industrial Liaison Panel

- Mr. W. A. Roberts
Phillips Petroleum Company
- Mr. R. L. Adams
Continental Oil Company

- Professor Vsevolod V. Fedynskiy
Ministry of Geology of the U.S.S.R.
- Mr. Melvin J. Hill
Gulf Oil Corporation
- Dr. Ing. Guenter Peterson
Deutsche Schachtbau und Tiefbohrergesellschaft mbh
- M. Gilbert Rutman
Société Nationale des Pétroles d'Aquitaine
- Mr. G. Williams
United Kingdom Offshore Operators Association, Ltd.

Advisory Panel on Ocean Crust

- Dr. Joe R. Cann
University of Newcastle
- Dr. J. L. Bischoff
U.S. Geological Survey
- Dr. N. A. Bogdanov
Academy of Sciences of the U.S.S.R.
- Dr. Robert G. Coleman
U.S. Geological Survey
- Dr. Paul J. Fox
State University of New York at Albany
- Dr. Jean Francheteau
Centre National pour l'Exploitation des Océans
- Dr. J. M. Hall
Dalhousie University
- Dr. Roger L. Larson
Lamont-Doherty Geological Observatory
- Dr. Ralph Moberly (ex-officio)
Hawaii Institute of Geophysics
- Dr. James H. Natland (ex-officio)
Scripps Institution of Oceanography
- Dr. John Orcutt
Scripps Institution of Oceanography
- Dr. M. Ozima
University of Tokyo
- Dr. H.-U. Schmincke
Ruhr-Universität, Bochum
- Dr. John Tarney
University of Birmingham
- Dr. M. Treuil
Institut Physique du Globe

Advisory Panel on Ocean Margin (Active)

- Dr. Roland von Huene
U.S. Geological Survey
- Dr. Michael A. Arthur (ex-officio)
Scripps Institution of Oceanography
- Dr. Michael Audley-Charles
Queen Mary College
- Dr. René Blanchet
Université de Bretagne Occidentale
- Dr. Creighton Burk
University of Texas, Austin

Dr. Joe S. Creager (ex-officio)
University of Washington

Dr. W. R. Dickinson
Stanford University

Dr. D. M. Hussong
Hawaii Institute of Geophysics

Dr. Daniel Karig
Cornell University

Dr. Kazuo Kobayashi
University of Tokyo

Dr. I. O. Kosminskaya
Academy of Sciences of the U.S.S.R.

Dr. Keith Kvenvolden (ex-officio)
U.S. Geological Survey

Dr. Xavier LePichon (ex-officio)
Centre National pour l'Exploitation des Océans

Dr. James H. Natland (ex-officio)
Scripps Institution of Oceanography

Dr. H. W. Walther
Bundesanstalt für Geowissenschaften und Rohstoffe

Dr. Joel S. Watkins
Gulf Science and Technology Company

Advisory Panel on Ocean Margin (Passive)

Dr. Robert E. Sheridan
University of Delaware

Dr. Helmut Beiersdorf (ex-officio)
Bundesanstalt für Geowissenschaften und Rohstoffe

Professor Dr. D. Bernoulli
Geologisch-Paläontologisches Institut, Basel

Dr. William R. Bryant (ex-officio)
Texas A&M University

Dr. Joseph A. Curray
Scripps Institution of Oceanography

Mr. John I. Ewing
Woods Hole Oceanographic Institution

Mr. John A. Grow
U.S. Geological Survey

Dr. K. Hinz
Bundesanstalt für Geowissenschaften und Rohstoffe

Dr. John M. Hunt (ex-officio)
Woods Hole Oceanographic Institution

Dr. H. Kagami
University of Tokyo

Dr. L. Montadert
Institut Français du Pétrole

Dr. David G. Moore (ex-officio)
Scripps Institution of Oceanography

Dr. D. G. Roberts
Institute of Oceanographic Sciences, Surrey

Professor Dr. E. Seibold
Universität Kiel

Dr. S. Snelson
Shell Development Company

Dr. J. Thiede
Universitetet i Oslo

Dr. P. R. Vail
Exxon Production Research Company

Dr. S. Zverev
Academy of Sciences of the U.S.S.R.

Advisory Panel on Pollution Prevention and Safety

Dr. Louis E. Garrison
U.S. Geological Survey

Dr. George Claypool
U.S. Geological Survey

Dr. H. Grant Goodell
University of Virginia

Dr. Arthur E. Green
Exxon Production Research Company

Dr. J. R. Heirtzler (ex-officio)
Woods Hole Oceanographic Institution

Dr. Brian T. R. Lewis (ex-officio)
University of Washington

Dr. A. E. Maxwell (ex-officio)
Woods Hole Oceanographic Institution

Dr. A. Mayer-Gurr
Eichhaldestrasse 79/3, Urach

Dr. G. A. Pommier
Compagnie Française des Pétroles

Dr. Maurice Rattray, Jr.
University of Washington

Dr. Robert E. Sheridan
University of Delaware

Dr. G. D. Taylor
British Petroleum Company, Ltd.

Dr. E. Vekilov
Ministry of Geology of the U.S.S.R.

Dr. Roland von Huene
U.S. Geological Survey

Dr. S. White (ex-officio)
Scripps Institution of Oceanography

Advisory Panel on Inorganic Geochemistry

Dr. Joris M. Gieskes
Scripps Institution of Oceanography

Dr. W. B. Clarke
McMaster University

Dr. D. S. Cronan
Royal School of Mines, London

Dr. J. Dymond (ex-officio)
Oregon State University

Dr. V. Holodov
Academy of Sciences of the U.S.S.R.

Dr. Frank T. Manheim
U.S. Geological Survey

Dr. Kenneth A. Pisciotto (ex-officio)
Scripps Institution of Oceanography

Dr. Samuel M. Savin
Case Western Reserve University

Dr. Erwin Suess (ex-officio)
Oregon State University

Dr. Y. Tardy
Laboratoire de Pédologie et Géochimie, Toulouse

Dr. K. K. Turekian
Yale University

Dr. K. H. Wedepohl
Geochemisches Institut der Universität Göttingen

Advisory Panel on Ocean Paleoenvironment

Dr. Yves Lancelot
Centre National pour l'Exploitation des Océans

Dr. Charles Adelseck, Jr. (ex-officio)
Scripps Institution of Oceanography

Dr. Wolfgang Berger
Scripps Institution of Oceanography

Dr. G. Eglinton (ex-officio)
University of Bristol

Dr. Kenneth Hsü
Eidgenössische Technische Hochschule, Zürich

Dr. James C. Ingle
Stanford University

Dr. Hugh C. Jenkyns
University of Oxford

Dr. James P. Kennett
University of Rhode Island

Dr. A. P. Lisitzin
Academy of Sciences of the U.S.S.R.

Dr. T. C. Moore, Jr. (ex-officio)
University of Rhode Island

Dr. I. O. Murdmaa
Academy of Sciences of the U.S.S.R.

Dr. Michael Sarnthein
Universität Kiel

Dr. N. Shackleton
University of Cambridge

Dr. W. V. Sliter
U.S. Geological Survey

Dr. Y. Takayanagi
Tohoku University

Dr. Hans Thierstein
Scripps Institution of Oceanography

Dr. E. L. Winterer (ex-officio)
Scripps Institution of Oceanography

Advisory Panel on Site Surveying

Dr. Brian T. R. Lewis
University of Washington

Dr. A. Beresnev
Academy of Sciences of the U.S.S.R.

Dr. Joe R. Cann (ex-officio)
University of Newcastle

Dr. Joe S. Creager (ex-officio)
University of Washington

Dr. Dennis E. Hayes (ex-officio)
Lamont-Doherty Geological Observatory

Dr. E. J. W. Jones
University of London

Dr. Yves Lancelot (ex-officio)
Centre National pour l'Exploitation des Océans

Dr. Shozaburo Nagumo
Chiba University

Dr. Philip D. Rabinowitz (ex-officio)
Lamont-Doherty Geological Observatory

Dr. Vince Renard
Centre Océanologique de Bretagne

Dr. Robert E. Sheridan (ex-officio)
University of Delaware

Dr. Roland von Huene (ex-officio)
U.S. Geological Survey

Dr. Wilfried Weigel
Universität Hamburg

Dr. S. White (ex-officio)
Scripps Institution of Oceanography

Stratigraphic Correlations Panel

Dr. R. H. Benson
Smithsonian Institution

Dr. W. A. Berggren
Woods Hole Oceanographic Institution

Professor Dr. H. M. Bolli
Eidgenössische Technische Hochschule, Zürich

Dr. D. Bukry
U.S. Geological Survey

Dr. P. Čepok
Bundesanstalt für Geowissenschaften und Rohstoffe

Dr. R. G. Douglas
University of Southern California

Dr. Stefan Gartner
Texas A&M University

Dr. S. R. Hammond
Hawaii Institute of Geophysics

Dr. N. Hughes
Sedgwick Museum, Cambridge

Dr. V. Krasheninnikov
Academy of Sciences of the U.S.S.R.

Dr. W. R. Riedel
Scripps Institution of Oceanography

Dr. J. B. Saunders
Naturhistorisches Museum, Basel

Dr. J. L. Usher (deceased)
Scripps Institution of Oceanography

Downhole Measurements Panel

Dr. R. Hyndman
Victoria Geophysical Observatory

Dr. Heinz Beckmann
Technische Universität Clausthal

Mr. R. E. Boyce (ex-officio)
Scripps Institution of Oceanography

Dr. William R. Bryant (ex-officio)
Texas A&M University

Dr. N. Christensen
University of Washington

Mr. A. H. Jageler
Amoco Production Research Company

Dr. D. H. Matthews
University of Cambridge

Dr. Yuri Neprochnov
Academy of Sciences of the U.S.S.R.

Dr. A. Richards
Lehigh University

Dr. O. Serra
ELF-ERAP

Mr. J. R. Severns
McCulloh Oil Corporation

Deep Sea Drilling Project

SAMPLE DISTRIBUTION POLICY*

Distribution of Deep Sea Drilling samples for investigation will be undertaken in order to (1) provide supplementary data to support GLOMAR CHALLENGER scientists in achieving the scientific objectives of their particular cruise, and in addition to serve as a mechanism for contributions to the *Initial Reports*; (2) provide individual investigators with materials that are stored with samples for reference and comparison purposes.

The National Science Foundation has established a Sample Distribution Panel to advise on the distribution of core materials. This panel is chosen in accordance with usual Foundation practices, in a manner that will assure advice in the various disciplines leading to a complete and adequate study of the cores and their contents. Funding for the proposed research must be secured separately by the investigator. It cannot be provided through the Deep Sea Drilling Project.

The Deep Sea Drilling Project's Curator is responsible for distributing the samples and controlling their quality, as well as preserving and conserving core material. He also is responsible for maintaining a record of all samples that have been distributed, shipboard and subsequent, indicating the recipient and the nature of the proposed investigation. This information is made available to all investigators of DSDP materials as well as to other interested researchers on request.

The distribution of samples is made directly from one of the two existing repositories, Lamont-Doherty Geological Observatory and Scripps Institution of Oceanography, by the Curator or his designated representative.

1. *Distribution of Samples for Research Leading to Contributions to Initial Reports*

Any investigator who wishes to contribute a paper to a given volume of the *Initial Reports* may write to the Chief Scientist, Deep Sea Drilling Project (A-031), Scripps Institution of Oceanography, University of California at San Diego, La Jolla, California 92093, U.S.A., requesting samples from a forthcoming cruise. Requests for a specific cruise should be received by the Chief Scientist two months in advance of the departure of the cruise in order to allow time for the review and consideration of all requests and to establish a suitable shipboard sampling program. The request should include a statement of the nature

of the study proposed, size and approximate number of samples required to complete the study, and any particular sampling technique or equipment that might be required. The requests will be reviewed by the Chief Scientist of the Project and the cruise co-chief scientists; approval will be given in accordance with the scientific requirements of the cruise as determined by the appropriate JOIDES advisory panel(s). If approved, the requested samples will be taken, either by the shipboard party if the workload permits or by the curatorial staff shortly following the return of the cores to the repository. Proposals must be of a scope to ensure that samples can be processed and a contribution completed in time for publication in the *Initial Reports*. Except for rare, specific instances involving ephemeral properties, sampling will not exceed one-quarter of the volume of core recovered, with no interval being depleted and one-half of all core being retained as an archive. Shipboard sampling shall not exceed approximately 100 igneous samples per investigator; in all cases co-chief scientists are requested to keep sampling to a minimum.

The co-chief scientists may elect to have special studies of selected core samples made by other investigators. In this event the names of these investigators and complete listings of all materials loaned or distributed must be forwarded, if possible prior to the cruise or as soon as possible following the cruise, to the Chief Scientist through the DSDP Staff Science Representative for that particular cruise. In such cases, all requirements of the Sample Distribution Policy shall also apply.

If a dispute arises or if a decision cannot be reached in the manner prescribed, the NSF Sample Distribution Panel will conduct the final arbitration.

Any publication of results other than in the *Initial Reports* within twelve (12) months of the completion of the cruise must be approved and authored by the whole shipboard party and, where appropriate, shore-based investigators. After twelve months, individual investigators may submit related papers for open publication provided they have submitted their contributions to the *Initial Reports*. A paper too late for inclusion in the *Initial Reports* for a specific cruise may not be published elsewhere until publication of that *Initial Reports* for which it was intended. Notice of submission to other journals and a copy of the article should be sent to the DSDP Staff Science Representative for that leg.

*Revised October 1976

2. *Distribution of Samples for Research Leading to Publication Other than in Initial Reports*

- A. Researchers intending to request samples for studies beyond the scope of the *Initial Reports* should first obtain sample request forms from the Curator, Deep Sea Drilling Project (A-031), Scripps Institution of Oceanography, University of California at San Diego, La Jolla, California 92093, U.S.A. On the forms the researcher is requested to specify the quantities and intervals of the core required, make a clear statement of the proposed research, state time required to complete and submit results for publication, and specify the status of funding and the availability of equipment and space foreseen for the research.

In order to ensure that all requests for highly desirable but limited samples can be considered, approval of requests and distribution of samples will not be made prior to 2 months after publication of the Initial Core Descriptions (I.C.D.). ICD's are required to be published within 10 months following each cruise. The only exceptions to this policy will be for specific instances involving ephemeral properties. Requests for samples can be based on the Initial Core Descriptions, copies of which are on file at various institutions throughout the world. Copies of original core logs and data are kept on open file at DSDP and at the Repository at Lamont-Doherty Geological Observatory, Palisades, New York. Requests for samples from researchers in industrial laboratories will be handled in the same manner as those from academic organizations, with the same obligation to publish results promptly.

- B. (1) The DSDP Curator is authorized to distribute samples to 50 ml per meter of core. Requests for volumes of material in excess of this amount will be referred to the NSF Sample Distribution Panel for review and approval. Experience has shown that most investigations can be accomplished with samples 10 ml or smaller. All investigators are encouraged to be as judicious as possible with regard to sample size and, especially, frequency within any given core interval. The Curator will not automatically distribute any parts of the cores which appear to be in particularly high demand; requests for such parts will be referred to the Sample Distribution Panel for review. Requests for samples from thin layers or important stratigraphic boundaries will also require Panel review.

(2) If investigators wish to study certain properties which may deteriorate prior to the normal availability of the samples, they may request that the normal waiting period not apply. All such requests must be reviewed by the Curator and approved by the NSF Sample Distribution Panel.

- C. Samples will not be provided prior to assurance that funding for sample studies either exists or is not needed. However, neither formal approval of sample requests nor distribution of samples will be made until the appropriate time (Item A). If a sample request is dependent, either wholly or in part, on proposed funding, the Curator is prepared to provide to the organization to whom the funding proposal has been submitted any information on the availability (or potential availability) of samples that it may request.

- D. Investigators receiving samples are responsible for:

(1) publishing significant results; contributions shall not be submitted for publication prior to 12 months following the termination of the appropriate leg;

(2) acknowledging, in publications, that samples were supplied through the assistance of the U.S. National Science Foundation and others as appropriate;

(3) submitting five (5) copies (for distribution to the Curator's file, the DSDP repositories, the GLOMAR CHALLENGER's library, and the National Science Foundation) of all reprints of published results to the Curator, Deep Sea Drilling Project (A-031), Scripps Institution of Oceanography, University of California at San Diego, La Jolla, California 92093, U.S.A.;

(4) returning, in good condition, the remainders of samples after termination of research, if requested by the Curator.

- E. Cores are made available at repositories for investigators to examine and to specify exact samples in such instances as may be necessary for the scientific purposes of the sampling, subject to the limitations of B (1 and 2) and D, above, with specific permission of the Curator or his delegate.

- F. Shipboard-produced smear slides of sediments and thin sections of indurated sediments, igneous, and metamorphic rocks will be returned to the appropriate repository at the end of each cruise or at the publication of

the *Initial Reports* for that cruise. These smear slides and thin sections will form a reference collection of the cores stored at each repository and may be viewed at the respective repositories as an aid in the selection of core samples.

3. Reference Centers

As a separate and special category, samples will be distributed for the purpose of establishing up to five reference centers where paleontologic materials will be available for reference and comparison purposes. The first of these reference centers has been approved at Basel, Switzerland.

Data Distribution Policy

Data gathered on board D/V *Glomar Challenger* and in DSDP shore laboratories are available to all researchers 12 months after the completion of each cruise. The files are part of a coordinated computer database, fully searchable and coordinated to other files. Data sets representing a variety of geologic environments can be arranged for researchers who may wish to manipulate the database directly.

Most data requests are filled free of charge, except if they are unusually large or complex and direct costs exceed \$50.

When data are used for publication, the National Science Foundation must be acknowledged and DSDP provided with five reprints for inclusion in the DSDP index of publications and investigations. Requests for data should be submitted to:

Data Manager, Deep Sea Drilling Project
Scripps Institution of Oceanography (A-031)
University of California, San Diego
La Jolla, California 92093

Telephone: (714) 452-3526
Cable Address: SIOCEAN

- I. The database includes files generally available both in digital form on magnetic tape and as microfilm copies of the original observation forms.
 - A. Geophysical data include underway bathymetry, magnetics, and sub-bottom profiles; bathymetry data exist both as 12-kHz and 3.5-kHz records. Underway data are processed by DSDP and the Geological Data Center at Scripps Institution of Oceanography (SIO). Seismic records are available in microfilm and photographic prints.
 - B. Physical property data obtained on board *Glomar Challenger* include:
 - Analytical water content, porosity, and density
 - Density and porosity by Gamma Ray Attenuation Porosity Evaluator (GRAPE)
 - Acoustic velocity by Hamilton Frame Method
 - Thermal conductivity
 - Heat flow (*in situ*)
 - Natural gamma radiation (discontinued after Leg 19)
 - Well logs
 - C. Sediment data obtained on board ship and from core samples in DSDP shore laboratories include:
 - Core photographs
 - Visual core descriptions
 - Smear slide descriptions
 - X-ray diffraction
 - X-ray fluorescence
 - Total carbon, organic carbon, and carbonate determinations
 - Grain-size determinations (sand, silt, clay)
 - Interstitial water chemistry
 - Gas chromatography
 - D. Igneous rock data include:
 - Core photographs
 - Visual core descriptions
 - Rock chemistry
 - Paleomagnetism
 - Thin-section descriptions
 - E. Paleontologic data include fossil names, abundance, preservation, and age of sample and are available, for selected sites, for Tertiary and Mesozoic taxa. Range charts can be generated from the database, using the line printer. A glossary of fossil names is available on microfiche or magnetic tape.
 - F. Ancillary files include:
 - Site positions
 - Sub-bottom depths of cores
 - Master Guide File (a searchable core data summary file)
- II. Additional publications, aids to research, are periodically updated and distributed to libraries. Single copies, at no charge, are distributed on microfiche at 48X magnification, except for the Data Datas (C, opposite), which are at 24X. They include:
 - A. Guides to DSDP Core Materials, a series of printed summaries containing maxima, minima, and typical values for selected observations. Guides are available for each of the

major ocean basins and for Phases I, II, and III of the drilling program. The source data summary file is also available.

- B. Index to *Initial Reports* and Subsequent Publications and Investigations is a comprehensive key word index to chapters of the *Initial Reports* and to papers and investigations in progress which cite DSDP samples or data. The Index and its annotated bibliography serve to inform researchers of other investigators working on similar projects. Each paper is assigned key words for field of study, material, geographic area, and geologic age. A complete citation, including the assigned key words, is printed in the bibliography. Key words are permuted to form a comprehensive cross-index to the author reference list.

- C. Data Data, a series of informal memoranda providing a quick reference to accessible data, is available on microfiche. Also available is a site position map to assist researchers in large-area studies. (Site positions are plotted on a bathymetry map compiled by the SIO Geologic Data Center.)

- D. Data Retrieval and Application Computer Programs to perform data management and retrieval functions and a set of programs designed to provide special graphic displays of data are available; they may be of limited use because of differences in computer hardware. All current programs are written in ALGOL for a Burroughs 7800 computer system. Software inquiries may be addressed to the Data Manager.

CONTENTS

Chapter	Page	Chapter	Page
ACKNOWLEDGMENTS	1		
PART I: INTRODUCTION AND SITE REPORTS			
1. INTRODUCTION AND EXPLANATORY NOTES	5	6. UNDERWAY GEOPHYSICAL DATA FROM DEEP SEA DRILLING PROJECT LEG 64: NAVIGATION, BATHYMETRY, MAGNETICS, AND SEISMIC PROFILES ...	505
Kerry Kelts, Joseph R. Curray, and David G. Moore		Joseph R. Curray, David G. Moore, Stuart M. Smith, and Thomas E. Chase	
2. OBJECTIVES OF DRILLING ON YOUNG PASSIVE CONTINENTAL MARGINS: APPLICATION TO THE GULF OF CALIFORNIA	27		
David G. Moore and Joseph R. Curray		BACKPOCKET FOLDOUTS	
3. BAJA CALIFORNIA PASSIVE MARGIN TRANSECT: SITES 474, 475, AND 476	35	CHART 1. HYDRAULIC PISTON CORE PHOTOGRAPHS, HOLE 480, PLUS UNDERWAY PROFILES, LEG 64. COLLECTED BY DEEP SEA DRILLING PROJECT (Sheet 1 of 4)	
Shipboard Scientific Party		T. E. Chase, B. J. Long, J. D. Young, K. R. Kelts, B. A. Seekins	
4. GUAYMAS BASIN: SITES 477, 478, AND 481	211	PROFILE 1. UNDERWAY SEISMIC REFLECTION PROFILES—LEG 64 (Sheet 2 of 4)	
Shipboard Scientific Party		PROFILE 2. UNDERWAY 3.5-kHz BATHYMETRY PROFILES—LEG 64 (Sheet 3 of 4)	
5. GUAYMAS BASIN SLOPE: SITES 479 AND 480	417	PLATE 1. SELECTED HYDRAULIC PISTON CORES—HOLE 480 (Sheet 4 of 4)	
Shipboard Scientific Party			

CONTENTS

Chapter	Page	Chapter	Page
PART II: SEDIMENTOLOGY			
7. PLIOCENE AND QUATERNARY MUD TURBIDITES IN THE GULF OF CALIFORNIA: SEDIMENTOLOGY, MASS PHYSICAL PROPERTIES, AND SIGNIFICANCE	511	14. PHASE CHEMISTRY, FRACTIONAL CRYSTALLIZATION, AND MAGMA MIXING IN BASALTS FROM THE GULF OF CALIFORNIA, DEEP SEA DRILLING PROJECT LEG 64	649
Gerhard Einsele and Kerry Kelts		Michael R. Perfit, Andrew D. Saunders, and Daniel J. Fornari	
8. MASS PHYSICAL PROPERTIES OF PLIOCENE TO QUATERNARY SEDIMENT IN THE GULF OF CALIFORNIA, DEEP SEA DRILLING PROJECT LEG 64 ...	529	15. MAGNETIC PROPERTIES AND INCOMPATIBLE ELEMENT GEOCHEMISTRY OF SOME IGNEOUS ROCKS FROM DEEP SEA DRILLING PROJECT LEG 64	667
Gerhard Einsele		Surendra P. Verma	
9. GRAIN-SIZE DISTRIBUTION FROM THE SOUTHEASTERN TIP OF BAJA CALIFORNIA AND GUAYMAS BASIN, MEXICO, DEEP SEA DRILLING PROJECT LEG 64	543	PART IV: INORGANIC GEOCHEMISTRY OF SEDIMENTS AND PORE WATER	
M. Gutierrez-Estrada		16. GEOCHEMISTRY OF INTERSTITIAL WATERS AND SEDIMENTS, LEG 64, GULF OF CALIFORNIA	675
10. DIAGENETIC DOLOMITE FORMATION IN QUATERNARY ANOXIC DIATOMACEOUS MUDS OF DEEP SEA DRILLING PROJECT LEG 64, GULF OF CALIFORNIA	553	Joris M. Gieskes, Henry Elderfield, James R. Lawrence, Jeff Johnson, Barbara Meyers, and Andrew Campbell	
Kerry Kelts and Judith A. McKenzie		17. GEOCHEMISTRY OF SEDIMENTS, LEG 64, GULF OF CALIFORNIA	695
11. BUDGET OF POST-RIFTING SEDIMENTS IN THE GULF OF CALIFORNIA AND CALCULATION OF THE DENUDATION RATE IN NEIGHBORING LAND AREAS ...	571	Jeffrey Niemitz	
Gerhard Einsele and Jeffrey W. Niemitz		PART V: ORGANIC GEOCHEMISTRY	
PART III: PETROLOGY AND GEOCHEMISTRY OF IGNEOUS ROCKS			
12. GEOCHEMISTRY OF BASIC IGNEOUS ROCKS, GULF OF CALIFORNIA, DEEP SEA DRILLING PROJECT LEG 64	595	18. ORGANIC GEOCHEMISTRY, LEG 64: INTRODUCTION AND SUMMARY	717
Andrew D. Saunders, Daniel J. Fornari, Jean-Louis Joron, John Tarney, and Michel Treuil		Bernd R. T. Simoneit	
13. MAJOR-ELEMENT CHEMISTRY OF BASALTIC GLASSES RECOVERED DURING DEEP SEA DRILLING PROJECT LEG 64	643	19. SHIPBOARD ORGANIC GEOCHEMISTRY AND SAFETY MONITORING, LEG 64, GULF OF CALIFORNIA	723
Daniel J. Fornari, Andrew D. Saunders, and Michael R. Perfit		Bernd R. T. Simoneit	
		20. OPTICAL ANALYSIS OF THE ORGANIC AND INORGANIC CONSTITUENTS OF THE PALYNOLOGICAL RESIDUE IN SEDIMENTS FROM THE MOUTH OF THE GULF OF CALIFORNIA AND GUAYMAS BASIN, DEEP SEA DRILLING PROJECT LEG 64: SEDIMENTOLOGICAL AND DIAGENETIC IMPLICATIONS.....	729
		Jaime Rueda-Gaxiola, Julio Morales, and Marco Antonio Dueñas	

Chapter	Page	Chapter	Page
21. RADIOCARBON DATING OF RECENT SEDIMENTS FROM LEG 64, GULF OF CALIFORNIA	757	29. GEOCHEMICAL AND OPTICAL STUDY OF ORGANIC MATTER IN SOME PLEISTOCENE AND PLIOCENE SEDIMENT FROM THE GULF OF CALIFORNIA: LEG 64, HOLES 474 TO 481A	855
Elliot C. Spiker and Bernd R. T. Simoneit		G. Deroo, J. P. Herbin, J. Roucaché, J. P. Boudou, P. Robert, S. Jardiné, and P. Marestang	
22. METHANOGENIC ACTIVITY IN SEDIMENT FROM LEG 64, GULF OF CALIFORNIA	759	30. ORGANIC FACIES AND HYDRO-CARBON POTENTIAL IN THE GULF OF CALIFORNIA	865
Ronald S. Oremland, Charles Culbertson, and Bernd R. T. Simoneit		Deborah Gilbert and Colin P. Summerhayes	
23. C ₁ -C ₈ HYDROCARBONS IN LEG 64 SEDIMENTS, GULF OF CALIFORNIA	763	31. PETROLEUM-GENERATING POTENTIAL OF SEDIMENT IN THE GULF OF CALIFORNIA	871
Jean K. Whelan and John M. Hunt		J. W. Kendrick	
24. GEOCHEMISTRY OF INTERSTITIAL GASES IN SEDIMENTARY DEPOSITS OF THE GULF OF CALIFORNIA, DEEP SEA DRILLING PROJECT LEG 64.....	781	32. ORGANIC GEOCHEMISTRY OF SEDIMENTS FROM THE MOUTH OF THE GULF OF CALIFORNIA, LEG 64, SITES 474 AND 476	877
Eric M. Galimov and Bernd R. T. Simoneit		Bernd R. T. Simoneit	
25. GEOCHEMISTRY OF TETRAPYRROLE, TETRATERPENOID, AND PERYLENE PIGMENTS IN SEDIMENTS FROM THE GULF OF CALIFORNIA: DEEP SEA DRILLING PROJECT LEG 64, SITES 474, 477, 479, AND 481, AND SCRIPPS INSTITUTION OF OCEANOGRAPHY GUAYMAS BASIN SURVEY CRUISE LEG 3, SITES 10G AND 18G	789	33. CARBOHYDRATE RESIDUES IN LEG 64 CORE SAMPLES.....	881
Earl W. Baker and J. William Louda		Frederick M. Swain and Judy M. Bratt	
26. STABLE ISOTOPIC ANALYSES OF INTERSTITIAL GASES IN QUATERNARY SEDIMENTS FROM THE GULF OF CALIFORNIA	815	34. ORGANIC GEOCHEMISTRY OF LIPIDS AND KEROGEN AND THE EFFECTS OF BASALT INTRUSIONS ON UNCONSOLIDATED OCEANIC SEDIMENTS: SITES 477, 478, AND 481, GUAYMAS BASIN, GULF OF CALIFORNIA	883
Martin Schoell		Bernd R. T. Simoneit and R. P. Philp	
27. ORGANIC GEOCHEMICAL STUDIES OF SAMPLES FROM DEEP SEA DRILLING PROJECT LEG 64, GULF OF CALIFORNIA, SITES 474, 477, 478, 479, AND 481	819	35. HYDROTHERMAL EFFECTS ON PROTOKEROGEN OF UNCONSOLIDATED SEDIMENTS FROM GUAYMAS BASIN, GULF OF CALIFORNIA: ELEMENTAL COMPOSITIONS, STABLE CARBON ISOTOPE RATIOS, AND ELECTRON-SPIN RESONANCE SPECTRA	905
E. M. Galimov, L. A. Kodina, M. P. Bogacheva, and V. G. Shirinsky		Peter D. Jenden, Bernd R. T. Simoneit, and R. P. Philp	
28. ORGANIC PETROGRAPHY AND EXTRACTABLE HYDROCARBONS OF SEDIMENTS FROM THE GULF OF CALIFORNIA, DEEP SEA DRILLING PROJECT LEG 64	837	36. PRELIMINARY LIPID ANALYSIS OF SECTION 481-2-2.....	913
Jurgen Rullkötter, Hans von der Dick, and Dietrich H. Welte		I. D. Thompson, S. C. Brassell, G. Eglinton, and J. R. Maxwell	

Chapter	Page	Chapter	Page
37. PRELIMINARY ORGANIC GEOCHEMISTRY OF LAMINATED VERSUS NON-LAMINATED SEDIMENTS FROM HOLES 479 AND 480, DEEP SEA DRILLING PROJECT LEG 64	921	45. LATE PLIOCENE TO HOLOCENE BENTHIC FORAMINIFERS OF THE GUAYMAS BASIN, GULF OF CALIFORNIA, SITES 477 THROUGH 481	1027
Bernd R. T. Simoneit		Y. Matoba and A. Yamaguchi	
38. ROCK-EVAL PYROLYSIS OF QUATERNARY SEDIMENTS FROM LEG 64, SITES 479 AND 480, GULF OF CALIFORNIA	925	46. SYNTHESIS OF LEG 64 BIOSTRATIGRAPHY	1057
K. E. Peters and Bernd R. T. Simoneit		Marie-Pierre Aubry, Yasamochi Matoba, Adolfo Molina-Cruz, and Hans Schrader	
39. ORGANIC GEOCHEMISTRY OF INTERSTITIAL WATERS, SITES 474 AND 479, LEG 64	933	PART VII: BAJA CALIFORNIA PASSIVE-MARGIN-TRANSECT SYMPOSIUM	
Walter Michaelis, Bernd Mycke, Joern Vogt, Gudrun Schuetze, and Egon T. Degens		47. INTRODUCTION TO THE BAJA CALIFORNIA PASSIVE-MARGIN-TRANSECT SYMPOSIUM	1067
40. SOURCES, PRESERVATION, AND MATURATION OF ORGANIC MATTER IN PLIOCENE AND QUATERNARY SEDIMENTS OF THE GULF OF CALIFORNIA: A SYNTHESIS OF ORGANIC GEOCHEMICAL STUDIES FROM DEEP SEA DRILLING PROJECT LEG 64.....	939	Joseph R. Curray and David G. Moore	
Bernd R. T. Simoneit, Colin P. Summerhayes, and Philip A. Meyers		48. SALADO-VINORAMA SUBMARINE SLIDE AND TURBIDITY CURRENT OFF THE SOUTHEAST TIP OF BAJA CALIFORNIA	1071
PART VI: BIOSTRATIGRAPHY		D. G. Moore, J. R. Curray, and G. Einsele	
41. CALCAREOUS NANNOFOSSIL BIOSTRATIGRAPHY, LEG 64.....	955	49. PETROLOGY AND GEOCHEMISTRY OF GRANITE RECOVERED AT SITE 476, DEEP SEA DRILLING PROJECT LEG 64, GULF OF CALIFORNIA	1083
Marie-Pierre Aubry		Andrew D. Saunders and Daniel J. Fornari	
42. DIATOM BIOSTRATIGRAPHY AND LAMINATED DIATOMACEOUS SEDIMENTS FROM THE GULF OF CALIFORNIA, DEEP SEA DRILLING PROJECT LEG 64	973	50. TECTONICS AND GEOLOGICAL HISTORY OF THE PASSIVE CONTINENTAL MARGIN AT THE TIP OF BAJA CALIFORNIA	1089
Hans Schrader		J. R. Curray, D. G. Moore, K. Kelts, and G. Einsele	
43. RADIOLARIANS IN THE GULF OF CALIFORNIA: DEEP SEA DRILLING PROJECT LEG 64	983	PART VIII: GUAYMAS BASIN AND HYDROTHERMAL SYMPOSIUM	
Adolfo Molina-Cruz		51. INTRODUCTION TO THE GUAYMAS BASIN AND HYDROTHERMAL SYMPOSIUM.....	1119
44. LATE PLIOCENE TO HOLOCENE PLANKTONIC FORAMINIFERS OF THE GUAYMAS BASIN, GULF OF CALIFORNIA, SITES 477 THROUGH 481	1003	Joseph R. Curray and David G. Moore	
Y. Matoba and M. Oda		52. PETROLOGY OF HYDROTHERMALLY METAMORPHOSED SEDIMENTS AT DEEP SEA DRILLING SITE 477, SOUTHERN GUAYMAS BASIN RIFT, GULF OF CALIFORNIA	1123
		Kerry R. Kelts	

Chapter	Page	Chapter	Page
53. SULFUR ISOTOPE STUDIES OF HYDROTHERMAL ANHYDRITE AND PYRITE, DEEP SEA DRILLING PROJECT LEG 64, GUAYMAS BASIN, GULF OF CALIFORNIA	1137	61. POLLEN ANALYSIS OF LAMINATED AND HOMOGENEOUS SEDIMENT FROM THE GUAYMAS BASIN, GULF OF CALIFORNIA	1217
W. C. Shanks and J. Niemitz		Linda Heusser	
54. EVIDENCE FOR TWO DISTINCT HYDROTHERMAL SYSTEMS IN THE GUAYMAS BASIN	1143	62. PRELIMINARY POLLEN ANALYSIS OF DEEP SEA DRILLING PROJECT LEG 64 HOLE 480 (CORES 1-11)	1225
Miriam Kastner		Roger Byrne	
55. HYDROTHERMAL ACTIVITY IN THE GUAYMAS BASIN, GULF OF CALIFORNIA: A SYNTHESIS	1159	63. THE SIZE DISTRIBUTION OF THE CENTRIC DIATOM <i>COSCINODISCUS NODULIFER</i> , SITE 480, GUAYMAS BASIN SLOPE, GULF OF CALIFORNIA...	1239
Joris M. Gieskes, Miriam Kastner, Gerhard Einsele, Kerry Kelts, and Jeffrey Niemitz		David Murray and Hans Schrader	
56. MECHANISM OF SILL INTRUSION INTO SOFT SEDIMENT AND EXPULSION OF PORE WATER	1169	64. MICROFOSSIL DISTRIBUTION IN COARSE-FRACTION (> 150 μ m) ANALYSIS OF DEEP SEA DRILLING PROJECT SITE 480, CENTRAL GULF OF CALIFORNIA: PRELIMINARY RESULTS	1245
Gerhard Einsele		Steve Crawford and Hans Schrader	
PART IX: GUAYMAS SLOPE AND LAMINATED DIATOMITE SYMPOSIUM			
57. INTRODUCTION TO THE GUAYMAS SLOPE AND LAMINATED DIATOMITE SYMPOSIUM	1179	65. OXYGEN ISOTOPE STUDY OF CONTINUOUS SCRAPE SAMPLES FROM SITE 480	1251
Joseph R. Curray and David G. Moore		N. J. Shackleton and M. A. Hall	
58. X-RADIOGRAPHY OF HOLE 480: PROCEDURES AND RESULTS	1183	66. PRELIMINARY PALEOMAGNETIC RESULTS OF LAMINATED SEDIMENTS FROM DEEP SEA DRILLING PROJECT HYDRAULIC PISTON CORE SITE 480, GUAYMAS BASIN, GULF OF CALIFORNIA	1255
A. Soutar, S. R. Johnson, E. Taylor, and T. R. Baumgartner		Robert Karlin and Shaul Levi	
59. PRELIMINARY SEDIMENTOLOGY OF LATE QUATERNARY DIATOMACEOUS MUDS FROM DEEP SEA DRILLING PROJECT SITE 480, GUAYMAS BASIN SLOPE, GULF OF CALIFORNIA	1191	67. PALEOMAGNETISM OF LAMINATED SEDIMENTS FROM THE GUAYMAS BASIN, GULF OF CALIFORNIA, DEEP SEA DRILLING PROJECT SITE 479	1259
Kerry Kelts and Jeffrey Niemitz		Robert Karlin and Shaul Levi	
60. PRELIMINARY PALYNOLOGY OF PLEISTOCENE SEDIMENTS FROM DEEP SEA DRILLING PROJECT SITES 474 AND 479	1211	68. CALCIUM CARBONATE AND ORGANIC CARBON STRATIGRAPHY OF LATE QUATERNARY LAMINATED AND HOMOGENEOUS DIATOM Oozes FROM THE GUAYMAS SLOPE, HPC SITE 480, GULF OF CALIFORNIA	1263
Les Sirkin		Joseph P. LeClaire and Kerry Kelts	

Chapter	Page
PART X: TECTONICS AND GEOLOGICAL HISTORY	
69. GEOLOGIC AND TECTONIC HISTORY OF THE GULF OF CALIFORNIA.....	1279
D. G. Moore and J. R. Curray	
PART XI: APPENDICES	
APPENDIX I. SEDIMENT XRD DATA, LEG 64	1297
D. Schumann and U. Nagel	
APPENDIX II. CARBON/CARBONATE AND NITROGEN ANALYSES, LEG 64, GULF OF CALIFORNIA	1303
Bernd R. T. Simoneit and G. R. Bode	
APPENDIX III. COMPOSITION AND SOURCE OF DETRITAL SAND LAYERS FROM THE GUAYMAS BASIN	1307
J. Eduardo Aguayo	

BACK-POCKET FOLDOUTS

CHAPTER 11. FIGURE 8. ISOPACH MAP OF THE CENTRAL AND SOUTHERN GULF OF CALIFORNIA
Gerhard Einsele and Jeffrey Niemitz
CHAPTER 41. TABLE 4. HOLE 474A CALCAREOUS NANNOPLANKTON DISTRIBUTION
Marie-Pierre Aubry
CHAPTER 50. FIGURE 2. BATHYMETRY OF THE REGION OF THE TIP OF BAJA CALIFORNIA
J. R. Curray, D. G. Moore, K. Kelts, and G. Einsele

ACKNOWLEDGMENTS

Many years of planning and preparation went into the drilling of Leg 64 in the Gulf of California; and we owe much of the success of the leg to the people who participated in these lengthy discussions and negotiations, as well as to the people who worked with us on the ship and at the Deep Sea Drilling Project.

The value of drilling in the Gulf of California was recognized many years ago during early years of the JOIDES/Deep Sea Drilling Project. It was revived in 1974 at the organizational meetings of the Advisory Panels of IPOD, with separate proposals from the Ocean Crust and Passive Margin Advisory Panels. Specific plans were formulated by these two panels in January 1976, and the IPOD Planning Committee was asked to appoint a formal Gulf of California Working Group. This group was officially appointed in 1977, and between that time and the time of final preparation of proposals included the following members: Agustín Ayala-Castañares, Joseph R. Curray (Chairman), James C. Ingle, Roger L. Larson, Brian T. R. Lewis, David G. Moore, and Tjeerd H. van Andel. This group worked with both the Passive Margin Panel for preparation of proposals for Leg 64 and the Ocean Crust Panel for preparation of proposals for drilling Leg 65. Planning for Leg 64 was done principally by the Passive Margin Panel, which during that time included the following members: A. W. Bally, H. Beiersdorf, D. Bernoulli, H. Closs, J. R. Curray (Chairman), J. I. Ewing, J. Grow, K. Hinz, J. M. Hunt, H. Kagami, L. Montadert, D. G. Moore, D. G. Roberts, E. Seibold, R. Sheridan, and J. Thiede.

A large number of geological and geophysical cruises contributed to prior understanding of the Gulf. Of particular importance, however, were two site survey cruises, led by Brian Lewis, University of Washington, and Larry Lawver, Dale Bibee, Victor Vacquier, and Greg Moore, of Scripps Institution. Some of the multichannel seismic reflection data collected on the Scripps cruise were processed by the U.S. Geological Survey, through arrangements made by Dave Scholl.

The most vital part of our planning and negotiations was coordination with Mexican scientists and liaison with those who approved the plan and proposed it to the Mexican Government. Dr. Agustín Ayala-Castañares was through the years our principal counterpart in Mexico, with assistance, advice, and cooperation of many other Mexican scientists, including S. K. Singh, C. Acosta Del Campo, S. Alvarez-Borrego, M. Gutierrez-Estrada, J. L. Lee-Moreno, H. Carreón-Perez, and especially Ing. Guillermo P. Salas. Another ad hoc working group, which we referred to as "Friends of the Gulf of California," also contributed to the planning, including the presentation of papers at a symposium at the Scripps Institution. In addition to those who were part of the shipboard scientific party, these people included Keir Becker, Jim Crouch, Ron Day, LeRoy Dorman, Fred Duennebie, Gordon Gastil, Jim Hawkins, Jacqueline Mammerickx, Ken MacDonald, Greg Moore, John Orcutt, and George Sharman. Our review and negotiations with the JOIDES and Scripps Pollution Prevention and Safety Panels required careful consideration of possible problems and recommendations for proper procedures. For this, we are especially indebted to Lou Garrison (Chairman, JOIDES Safety Panel), George Claypool, Jim Heitzler, Grant Goodell, Art Maxwell, Jerry Winterer (Chairman, SIO Safety Panel), Henk Worries, Tommy Thompson, H. Carreón-Perez, and G. Salas. The culmination of these years of planning and discussion was the invitation by Dr. Edmundo Flores, Chairman, CONACYT, Mexico City, for *Glomar Challenger* to drill in the Gulf of California during Legs 64 and 65.

Work at sea is never without problems, but with the outstanding cooperation of Captain Joseph Clarke, Drilling Superintendent Jim Ruddel, Pushers Howard Guillot and Mac Stilwell, and their respective crews, our problems were relatively minor. We are especially grateful to Henri Martial for his skillful and diplomatic performance as Operations Manager on his first cruise on *Glomar Challenger*. Our experienced and dedicated Laboratory Analytical Staff, led by Don Cameron, included Harry Sprink, Janice Bowman, Jim Pine, Burney Hamlin, Bill Meyer, Don Marsee, Cindy Deen, and Kevin Reid.

We express admiration and gratitude to Stan Serocki, Mike Storms, and Don Cameron for hurriedly completing the prototype hydraulic piston corer which recovered the spectacular cores from the Guaymas Slope. The Mexican Navy was very helpful in delivering the new corer to *Glomar Challenger* and by transporting scientists to and from the ship for mid-cruise personnel changes.

Through the subsequent years leading to production of this volume, we have become deeply indebted to our colleagues at DSDP and Scripps for taking care of the critical, but yet mundane tasks of handling of the cores and producing this volume, including especially Jan Blakeslee, Gene Boyce, Lola Boyce, Doris Chilton, Nancy Durham, Frans Emmel, Marianna Lee, Barbara Long, Virginia Roman, Kathy Sanderson, and many others.