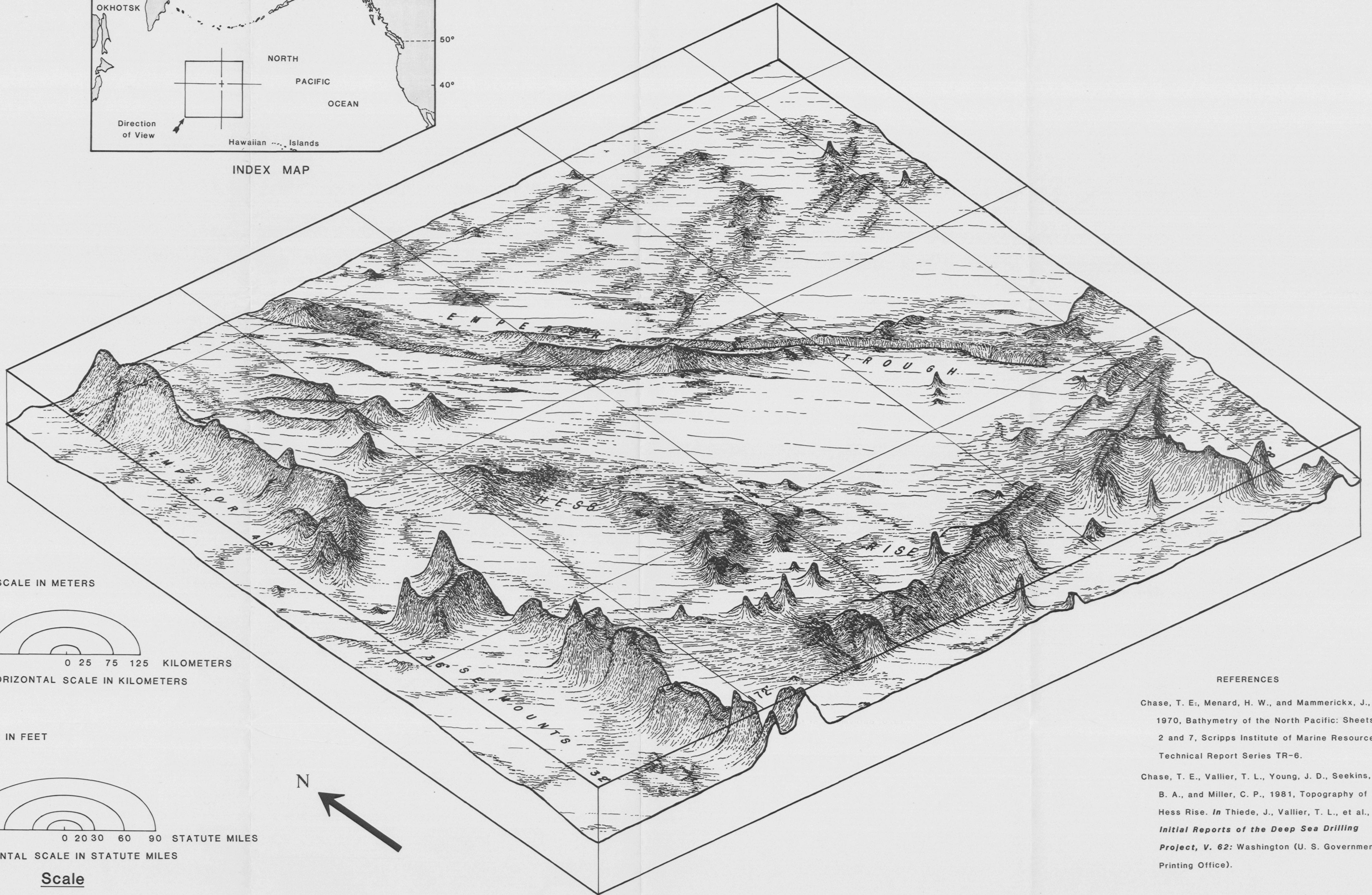
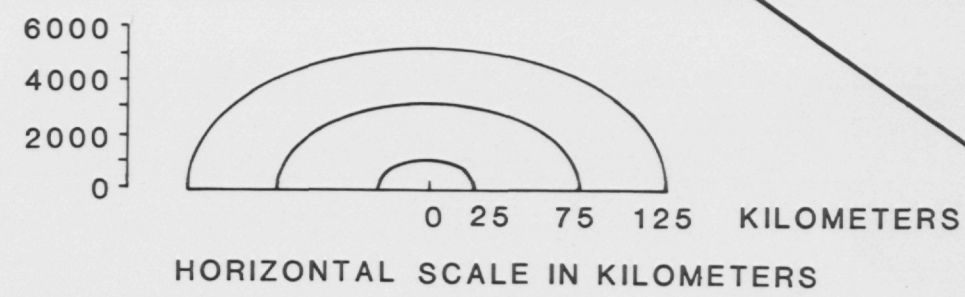


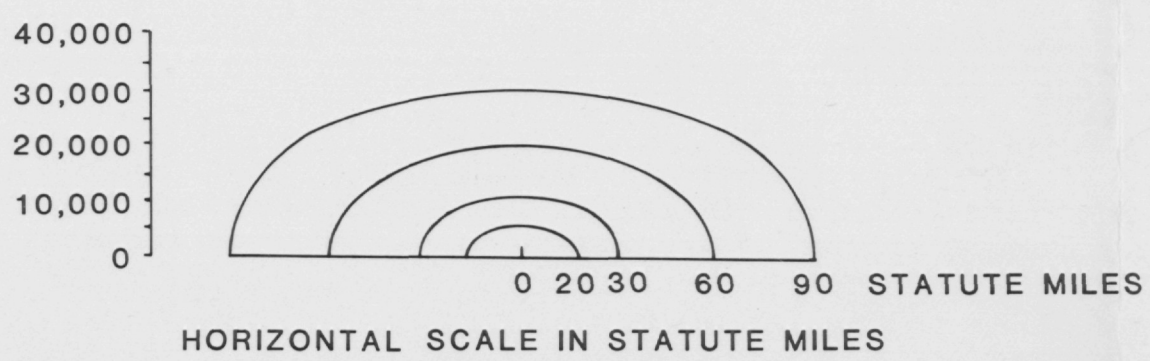
INDEX MAP



VERTICAL SCALE IN METERS



VERTICAL SCALE IN FEET



Scale

Vertical Exaggeration: 15

REFERENCES

- Chase, T. E., Menard, H. W., and Mammerickx, J., 1970, Bathymetry of the North Pacific: Sheets 2 and 7, Scripps Institute of Marine Resources Technical Report Series TR-6.
- Chase, T. E., Vallier, T. L., Young, J. D., Seekins, B. A., and Miller, C. P., 1981, Topography of Hess Rise. In Thiede, J., Vallier, T. L., et al., *Initial Reports of the Deep Sea Drilling Project, V. 62*: Washington (U. S. Government Printing Office).

PHYSIOGRAPHY OF THE HESS RISE REGION, NORTH CENTRAL PACIFIC

PHYSIOGRAPHY BY MERID D. DATES