

FRONTISPIECE


1. Hole 417D-19-1, 29-107 cm. Late Cretaceous claystone near the base of the sediment column. Sediments contain burrows and finely laminated, black organic layers rich in pyrite and minor fish debris.
2. Hole 417D-20-1, 29-107 cm. Late Cretaceous turbidites near the base of the sediment column. Cyclic deposits consist of radiolarian sandstone, claystone and nannofossil chalk showing imperfect graded bedding and partial silicification in the coarser sediments at the base of each cycle.
3. Hole 417A-24-2, 94-125 cm. Altered plagioclase-phyric pillow basalt with palagonite breccia near the top of the sediment-basement contact. Veins filled by calcite, clay and zeolites; breccia consists of basalt fragments and exfoliated glass altered to smectite.
4. Hole 417A-30-2, 35-68 cm. Volcanic breccia containing strongly altered basalt fragments in a matrix of green palagonite.
5. Hole 417D-28-3, 3-78 cm. Phyric basalt pillows with aphyric chilled margins and glassy rims against interpillow limestone. Veins filled by calcite, green smectite, celadonite(?) and minor pyrite.
6. Hole 418A-42-1, 9-90 cm. Basalt breccia consisting of relatively fresh pillow fragments in a matrix of dark green smectite. Veins filled by smectite, calcite and pyrite.
7. Hole 418A-79-4, 59-141 cm. Moderately phyric basalt dike cutting a massive basalt flow near the base of the hole. The dike has a fine-grained to glassy groundmass and a glassy chilled margin against the flow, while the flow is sparsely phyric with a medium- to coarse-grained, subophitic groundmass.



29

107

1



29

107

2



94

125

3



35

68

4



3

78

5



9

90


6



59

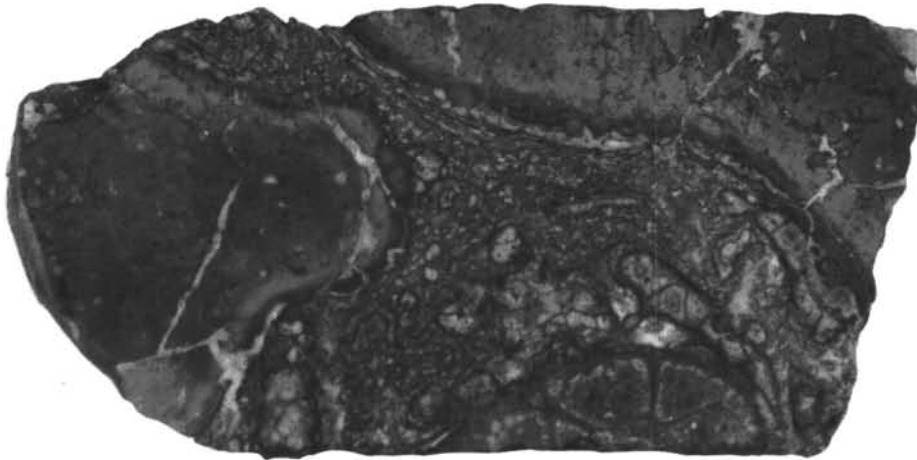
141

7



132

143cm



0

12cm

FRONTISPIECE

Strongly altered, plagioclase-phyric basalt recovered near the basalt-sediment contact in Hole 417A (Section 24-1, 132–143 cm and Section 24-2, 0–12 cm). The basalt is surrounded by a breccia composed of altered basalt shards in a matrix of clear green palagonite, smectite, celadonite, zeolites and traces of native copper. The veins and vesicles are filled by calcite, smectite and zeolites.

Initial Reports of the Deep Sea Drilling Project

A Project Planned by and Carried Out With the Advice of the
JOINT OCEANOGRAPHIC INSTITUTIONS FOR DEEP EARTH SAMPLING (JOIDES)

Volume LI, LII, LIII, PART 1

covering Legs 51, 52 and 53 of the cruises of the Drilling Vessel *Glomar Challenger*
San Juan, Puerto Rico to San Juan, Puerto Rico

Leg 51: November 1976—January 1977

PARTICIPATING SCIENTISTS

Thomas W. Donnelly, Jean Francheteau,
Ulrich Bleil, Peter E. Borella, Stefan Gartner,
Thierry Juteau, Kerry Kelts, William N. Orr,
Jean P. Quisefit, Vladimir Rusinov, Matthew Salisbury,
John M. Sinton, Brigitte M. Smith, Stephen A. Swift,
and Tadahide Ui

Shipboard Science Representative

Matthew Salisbury

Leg 52: January—March 1977

PARTICIPATING SCIENTISTS

Wilfred B. Bryan, Paul T. Robinson,
Claire Bollinger, Gary Byerly, Rolf Emmermann,
Yozo Hamano, Shaul Levi, Gregory A. Miles,
Nicolai Pertsev, Luc-Emmanuel Ricou,
William G. Siesser, Ralph A. Stephen,
Donald A. Swanson, and Stan White

Shipboard Science Representative

Stan White

Leg 53: March—April 1977

PARTICIPATING SCIENTISTS

Martin F. J. Flower, Matthew Salisbury, Dennis Bohrer,
Michael Hobart, Douglas Johnson, Edmond Mathez,
Catherine Mevel, Nikolai Pertsev, Richard G. Pritchard,
Harald Puchelt, Peter A. Rigotti, and Hubert Staudigel

Shipboard Science Representative

Dennis Bohrer

Science Editors

Robert Powell and Fred Laughter

Prepared for the
NATIONAL SCIENCE FOUNDATION
National Ocean Sediment Coring Program
Under Contract C-482

By the
UNIVERSITY OF CALIFORNIA
Scripps Institution of Oceanography
Prime Contractor for the Project

It is recommended that reference to whole or part of this volume be made in one of the following forms, as appropriate:

Donnelly, T., Francheteau, J., Bryan, W., Robinson, P., Flower, M., Salisbury, M., et al., 1979. *Initial Reports of the Deep Sea Drilling Project*, v. 51, 52, 53: Washington (U.S. Government Printing Office).

Bryan, G. M., 1979. Basement profiling with a deep-towed hydrophone near Deep Sea Drilling Project Site 417. In Donnelly, T., Francheteau, J., Bryan, W., Robinson, P., Flower, M., Salisbury, M., et al., *Initial Reports of the Deep Sea Drilling Project*, v. 51, 52, 53, Part 1: Washington (U.S. Government Printing Office), p. 671-674.

Miles, G. A. and Orr, W. N., 1979. Planktonic foraminifers from the Bermuda Rise, Deep Sea Drilling Project Legs 51, 52, and 53. In Donnelly, T., Francheteau, J., Bryan, W., Robinson, P., Flower, M., Salisbury, M., et al., *Initial Reports of the Deep Sea Drilling Project*, v. 51, 52, 53 Part 2: Washington (U.S. Government Printing Office), p. 791-814.

Effective Publication Dates of DSDP *Initial Reports*

According to the International Code of Zoological Nomenclature, the date of publication of a work and of a contained name or statement affecting nomenclature is the date on which the publication was mailed to subscribers, placed on sale, or, where the whole edition is distributed free of charge, mailed to institutions and individuals to whom free copies are distributed. The mailing date is the correct date, *not the printed date*.

Mailing dates of the more recent *Initial Reports of the Deep Sea Drilling Project* are as follows:

Volume 40—July, 1978
Volume 41—April, 1978
Volume 42—May, 1978
Volume 43—February, 1979
Volume 44—November, 1978
Volume 45—December, 1978
Volume 46—December, 1978
Volume 49—March, 1979

Supplement to Volumes 38-41—January, 1979

Printed February 1980

Library of Congress Catalog Card Number 74-603338

For sale by the Superintendent of Documents, U.S. Government Printing Office
Washington, D.C. 20402 - Price \$32.00 for two part set
Stock Number 038-000-00415-8

Foreword

For the three and one-half years between 1872 and 1876, the H.M.S. CHALLENGER—after which D/V GLOMAR CHALLENGER is named—undertook the world's first major oceanographic expedition. It is fitting that our century should have its counterpart to that famous ship a century ago whose voyages helped established oceanography as a science. It is equally fitting that GLOMAR CHALLENGER should be plying the same waters one century later seeking answers to new questions concerning the history of our planet and the life it supports. The fundamental advancement of our knowledge of the earth will lead to enhanced capabilities to understand its processes and to use its natural resources intelligently.

The Deep Sea Drilling Project is being undertaken within the context of the National Science Foundation's Ocean Sediment Coring Program. The Foundation is funding the project by means of a contract with the University of California, and the Scripps Institution of Oceanography is responsible for its management. The University has, in turn, subcontracted with Global Marine Incorporated for the services of the drilling ship, GLOMAR CHALLENGER.

Scientific planning is conducted under the auspices of the Joint Oceanographic Institutions for Deep Earth Sampling (JOIDES). The JOIDES consortium has convened advisory panels for that purpose, consisting of a large number of distinguished scientists from the academic institutions, Government agencies, and private industry of many countries. Altogether, the project has involved the active interest and participation of many of the world's best scientists and technologists.

The first ocean coring operations for the Deep Sea Drilling Project began on August 11, 1968. During the ensuing years of drilling operations in the Atlantic, Pacific, and Indian Oceans, the Gulf of Mexico, Caribbean Sea, and Mediterranean Sea, and Antarctic waters, the scientific objectives that had been set forth were successfully accomplished. Primarily, the age of the ocean basins and their processes of development were determined. Emphasis was placed on broad reconnaissance and on testing the involvement of the mid-oceanic rise systems in the development of the ocean basins.

From these concepts come major interpretations of the results of the drilling as they bear on patterns of sedimentation and physical and chemical characteristics of the ancient oceans.

As a result of the success of the Deep Sea Drilling Project, the National Science Foundation extended its contract with the University of California to encompass an additional 36 months of drilling, allowing GLOMAR CHALLENGER to continue operations throughout the oceans of the world in exploring the deep ocean floors for a period presently extending one full decade. Scientific interest will involve major effort in drilling deeply into the oceanic crustal igneous rocks to study the processes and mechanisms leading to the formation of the oceanic crust.

These reports contain the results of initial studies of the recovered core material and the associated geophysical information. The contribution to knowledge has been exceedingly large and future studies of the core material over many years will contribute much more.

The importance of the work of the Deep Sea Drilling Project and D/V GLOMAR CHALLENGER is internationally recognized. In response to this recognition, a number of nations are providing partial support. Effective January 1974, the USSR and the Federal Republic of Germany entered into agreements with the United States for participation and support. Similar arrangements were agreed to by Japan in July 1975, the United Kingdom in September 1975, and France in January 1976.

All people, in their lives, activities, and industry, should benefit greatly from the project—from the technological advances that are being made and through the information being obtained on natural resources.



Richard C. Atkinson
Director

Washington, D. C.
October 1976

Preface

Recognizing the need in the oceanographic community for scientific planning of a program to obtain deep sedimentary cores from the ocean bottoms, four of the major oceanographic institutions that had strong interests and programs in the fields of marine geology and geophysics, formed in May 1964, the Joint Oceanographic Institutions for Deep Earth Sampling (JOIDES). This group, Lamont-Doherty Geological Observatory; Rosentiel School of Marine and Atmospheric Science, University of Miami; the Scripps Institution of Oceanography, University of California at San Diego; and the Woods Hole Oceanographic Institution, expressed an interest in undertaking scientific planning and guidance of the sedimentary drilling program. It was the purpose of this group to foster programs to investigate the sediments and rocks beneath the deep oceans by drilling and coring. The membership of this original group was later enlarged in 1968 when the University of Washington became a member, and again in 1975 when University of Hawaii Institute of Geophysics, the Oregon State University School of Oceanography, the University of Rhode Island Graduate School of Oceanography, and Texas A&M University Department of Oceanography became members. In accordance with international agreements, institutions of participating nations became members of JOIDES. Thus, during 1974 to 1976, the Bundesanstalt für Geowissenschaften und Rohstoffe of the Federal Republic of Germany, the Centre National pour l'Exploitation des Océans of France, the National Environmental Research Council of the United Kingdom, the University of Tokyo of Japan, and Academy of Sciences of the USSR became JOIDES members.

Through discussions sponsored by the JOIDES organization, with support from the National Science Foundation, Columbia University's Lamont-Doherty Geological Observatory operated a drilling program in the summer of 1965, on the Blake Plateau region off Jacksonville, Florida.

With this success in hand, planning began for a more extensive deep sea effort. This resulted in the award of a contract by the National Science Foundation to the Scripps Institution of Oceanography, University of California at San Diego for an eighteen-month drilling program in the Atlantic and Pacific Oceans, termed the Deep Sea Drilling Project (DSDP). Operations at sea began in August 1968, using the now-famous drilling vessel, the *Glomar Challenger*.

The goal of the Deep Sea Drilling Project is to gather scientific information that will help determine the age and processes of development of the ocean basins. The primary strategy is to drill deep holes into the ocean floor, relying largely on technology developed by the petroleum industry.

Through the efforts of the principal organizations and of the panel members which were drawn from a large cross section of leading earth scientists and associates, a scientific program was developed.

Cores recovered from deep beneath the ocean floor provide reference material for a multitude of studies in fields such as biostratigraphy, physical stratigraphy, and paleomagnetism, that afford a new scope for studies of the physical and chemical aspects of sediment provenance, transportation, deposition, and diagenesis. In-hole measurements, as feasible, provide petrophysical data to permit inference of lithology of intervals from which no cores were recovered.

A report, describing the core materials and information obtained both at sea and in laboratories on shore, is published after the completion of each cruise. These reports are a cooperative effort of the scientists participating in the cruise and are intended primarily to be a compilation of results which, it is hoped, will be the starting point for many future new and exciting research programs. Preliminary interpretations of the data and observations taken at sea, are also included.

Core materials and data collected on each cruise will be made available to qualified scientists through the Curator of the Deep Sea

Drilling Project, following a Sample Distribution Policy (p. xvii) approved by the National Science Foundation.

The advent of *Glomar Challenger*, with its deep-water drilling ability, is exceedingly timely. It has come when geophysical investigation of the oceans has matured through 20 to 30 years of vigorous growth to the point where we have some knowledge about much of the formerly unknown oceanic areas of our planet. About one million miles of traverses had been made which tell us much about the global pattern of gravity, magnetic and thermal anomalies, and about the composition, thickness, and stratigraphy of the sedimentary cover of the deep-sea and continental margin. The coverage with such data has enabled the site selection panels to pick choice locations for drilling. The knowledge gained from each hole can be extended into the surrounding area. Detailed geophysical surveys were made for most of the selected locations prior to drilling.

The earth sciences have recently matured from an empirical status to one in which substantial theories and hypotheses about major tectonic processes are flourishing. Theories about the origin of magnetic fields and magnetic reversals, about ocean floor spreading and continental drift, and about the thermal history of our planet, have led to specific predictions that could be tested best by an enlightened program of sampling of deep-sea and continental margin sediments and underlying rocks.

In October 1975, the International Phase of Ocean Drilling (IPOD) began. This international interest, and the true participation of both the scientists and governments of a number of nations, is elegant testimony of the importance of the work being done by the Deep Sea Drilling Project.

The members of JOIDES and DSDP and the scientists from all interested organizations and nations who have served on the various advisory panels are proud to have been of service and believe that the information and core materials that have been obtained will be of value to students of earth sciences and all humanity for many years to come.

Deep Sea Drilling Project

MEMBER ORGANIZATIONS OF THE JOINT OCEANOGRAPHIC INSTITUTIONS FOR DEEP EARTH SAMPLING (JOIDES):*

Bundesanstalt für Geowissenschaften und Rohstoffe,
Federal Republic of Germany

Lamont-Doherty Geological Observatory, Columbia
University

Rosenstiel School of Marine and Atmospheric
Science, University of Miami

Scripps Institution of Oceanography, University of
California

USSR Academy of Sciences

University of Washington

Woods Hole Oceanographic Institution

OPERATING INSTITUTION:

W. A. Nierenberg, Director
Scripps Institution of Oceanography
University of California at San Diego
La Jolla, California

DEEP SEA DRILLING PROJECT

Dr. David G. Moore
Project Chief Scientist

M. N. A. Peterson
Principal Investigator and Project Manager

* Includes member organizations during time of the
cruise.

SENIOR PROJECT PERSONNEL

Mr. Frank C. MacTernan
Principal Engineer and
Deputy Project Manager

Dr. Stan M. White
Associate Chief Scientist for
Science Operations

Dr. John L. Usher
Associate Chief Scientist for
Science Services

Mr. William R. Riedel
Curator

Mr. Stanley T. Serocki
Project Development Engineer

Mr. Valdemar Larson
Operations Manager

Mr. William T. Soderstrom
Finance Administrator

Mr. Robert Olivas
Logistics Officer

Mr. Robert S. Bower
Contracts Officer

Ms. Sue Strain
Personnel Officer

Participants aboard Glomar Challenger for Legs 51, 52, and 53

Leg 51:

- Dr. Thomas W. Donnelly
Co-Chief Scientist
*Department of Geology
State University of New York
Binghamton, New York 13901*
- Dr. Jean Francheteau
Co-Chief Scientist
*Centre Océanologique de Bretagne
BP 337
29273 Brest Cedex
France*
- Dr. Ulrich Bleil
Paleomagnetist
*Institut für Geophysik
Ruhr-Universität
4600 Bochum
Federal Republic of Germany*
- Dr. Peter E. Borella
Sedimentologist
*Department of Oceanography
University of Washington
Seattle, Washington 98195*
- Dr. Stefan Gartner
Paleontologist (Nannofossils)
*Department of Oceanography
Texas A&M University
College Station, Texas 77843*
- Dr. Thierry Juteau
Igneous Petrologist
*Université Louis Pasteur
Laboratoire de Minéralogie et Pétrographie
1, rue Blessig
67 Strasbourg
France*
- Dr. Kerry Kelts
Sedimentologist
*Geology Institute
ETH-Z
CH-8092 Zurich
Switzerland*
- Dr. William N. Orr
Paleontologist (Foraminifers)
*University of Oregon
Department of Geology
Eugene, Oregon 97403*
- Mr. Jean P. Quiseft
X-Ray Fluorescence Specialist
*Laboratoire de Chimie
Université Paris VII
4, place Jussieu
75230 Paris Cedex 05
France*
- Dr. Vladimir Rusinov
Igneous Petrologist
*Institute of Geology
USSR Academy of Sciences
Pyzhevskiy per 7
Moscow ZH 17
USSR*
- Dr. Matthew Salisbury
Physical Properties Specialist and
Shipboard Science Representative
*Deep Sea Drilling Project
Scripps Institution of Oceanography
La Jolla, California 92093*
- Dr. John M. Sinton
Igneous Petrologist
*Department of Mineral Sciences
Smithsonian Institution
Washington, D. C. 20560*
- Dr. Brigitte M. Smith
Paleomagnetist
*Laboratoire de Géomagnétisme
4, avenue de Neptune
94100 St. Maur-des-Fosses
France*
- Dr. Stephen A. Swift
Sedimentologist
*Department of Oceanography
University of Washington
Seattle, Washington 98195*
- Dr. Tadahide Ui
Igneous Petrologist
*Department of Earth Sciences
Faculty of Science
Kobe University
Nada, Kobe 657
Japan*

November—December 1976

Mr. Robert Knapp
Cruise Operations Manager
Deep Sea Drilling Project
Scripps Institution of Oceanography
La Jolla, California 92093

Mr. Melvin Fields
Weatherman
NOAA
National Weather Service
439 West York Street
Norfolk, Virginia 23510

Captain Joseph A. Clarke
Captain of the Drilling Vessel
Global Marine, Inc.
Los Angeles, California 90017

Mr. James Ruddell
Drilling Superintendent
Global Marine, Inc.
Los Angeles, California 90017

Mr. Peter Abelwhite
Logging Engineer
Whitwell Farm
Claxton, York
England

Mr. Ted Gustafson
Laboratory Officer
Deep Sea Drilling Project
Scripps Institution of Oceanography
La Jolla, California 92093

Mr. Richard Myers
Chemist
Deep Sea Drilling Project
Scripps Institution of Oceanography
La Jolla, California 92093

Ms. Linda Garifal
Curatorial Representative
Deep Sea Drilling Project
Scripps Institution of Oceanography
La Jolla, California 92093

Mr. Dave Havens
Downhole Instrument Specialist
Deep Sea Drilling Project
Scripps Institution of Oceanography
La Jolla, California 92093

December 1976—January 1977

Mr. Glenn Foss
Cruise Operations Manager
Deep Sea Drilling Project
Scripps Institution of Oceanography
La Jolla, California 92093

Mr. Robert J. Connolly
Weatherman
NOAA
National Weather Service
439 West York Street
Norfolk, Virginia 23510

Captain Loyd Dill
Captain of the Drilling Vessel
Global Marine, Inc.
Los Angeles, California 90017

Mr. Cotten Guess
Drilling Superintendent
Global Marine, Inc.
Los Angeles, California 90017

Mr. Loic Beurdeley
Logging Engineer
Schlumberger Ltd.
Paris
France

Mr. Donald Cameron
Laboratory Officer
Deep Sea Drilling Project
Scripps Institution of Oceanography
La Jolla, California 92093

Mr. Phillip Stotts
Chemist
Deep Sea Drilling Project
Scripps Institution of Oceanography
La Jolla, California 92093

Ms. Linda Garifal
Curatorial Representative
Deep Sea Drilling Project
Scripps Institution of Oceanography
La Jolla, California 92093

Mr. Robert Byrne
Downhole Instrument Specialist
Deep Sea Drilling Project
Scripps Institution of Oceanography
La Jolla, California 92093

Mr. Dale Dixon
Electronics Technician
Deep Sea Drilling Project
Scripps Institution of Oceanography
La Jolla, California 92093

Mr. James Pine
Marine Technician
Deep Sea Drilling Project
Scripps Institution of Oceanography
La Jolla, California 92093

Mr. Kevin Reid
Marine Technician
Deep Sea Drilling Project
Scripps Institution of Oceanography
La Jolla, California 92093

Mr. John Rutherford
Marine Technician
Deep Sea Drilling Project
Scripps Institution of Oceanography
La Jolla, California 92093

Mr. Gary Girty
Marine Technician
Deep Sea Drilling Project
Scripps Institution of Oceanography
La Jolla, California 92093

Mr. Burnett Hamlin
Photographer
Deep Sea Drilling Project
Scripps Institution of Oceanography
La Jolla, California 92093

Ms. Catherine Ogle
Yeoperson
Deep Sea Drilling Project
Scripps Institution of Oceanography
La Jolla, California 92093

Mr. Paul Laughlin
Electronics Technician
Deep Sea Drilling Project
Scripps Institution of Oceanography
La Jolla, California 92093

Mr. William Brennan
Marine Technician
Deep Sea Drilling Project
Scripps Institution of Oceanography
La Jolla, California 92093

Mr. William Jurel
Marine Technician
Deep Sea Drilling Project
Scripps Institution of Oceanography
La Jolla, California 92093

Mr. Dennis Graham
Marine Technician
Deep Sea Drilling Project
Scripps Institution of Oceanography
La Jolla, California 92093

Mr. Gary Girty
Marine Technician
Deep Sea Drilling Project
Scripps Institution of Oceanography
La Jolla, California 92093

Mr. Victor Sotelo
Photographer
Deep Sea Drilling Project
Scripps Institution of Oceanography
La Jolla, California 92093

Ms. Lou Henry
Yeoperson
Deep Sea Drilling Project
Scripps Institution of Oceanography
La Jolla, California 92093

Leg 52:

Dr. Wilfred B. Bryan
Co-Chief Scientist
Woods Hole Oceanographic Institution
Woods Hole, Massachusetts 02543

Dr. Paul T. Robinson
Co-Chief Scientist
Department of Earth Sciences
University of California
Riverside, California 92502

Ms. Claire Bollinger
X-Ray Fluorescence Specialist
Institut de Physique du Globe de Paris
4, place Jussieu
75230 Paris Cedex 05
France

Dr. Gary Byerly
Igneous Petrologist
Department of Mineral Sciences
National Museum of Natural History
Smithsonian Institution
Washington, D.C. 20560

Dr. Rolf Emmermann
Igneous Petrologist
Institut für Petrographie und Geochemie
der Universität Karlsruhe
75 Karlsruhe 1
Federal Republic of Germany

Dr. Yozo Hamano
Physical Properties Specialist
Geophysical Institute
University of Tokyo
Bunkyo-ku, Tokyo 113
Japan

Dr. Shaul Levi
Paleomagnetist
Department of Geology and Geophysics
University of Minnesota
Minneapolis, Minnesota 55455

- Dr. Gregory A. Miles
Paleontologist (Foraminifers)
*Department of Geology
University of Oregon
Eugene, Oregon 97403*
- Dr. Nicoli Pertsev
Igneous Petrologist
*Institute of Ore Deposits and Geology
35 Staro-Monetny
Moscow ZH 17
USSR*
- Dr. Luc-Emmanuel Ricou
Igneous Petrologist
*Laboratoire de Géologie Historique
Batiment 504
91405 Orsay
France*
- Dr. William G. Siesser
Paleontologist (Nannofossils)
*University of Cape Town
Rondebosch 7700
South Africa*
- Dr. Ralph A. Stephen
Geophysicist
*University of Cambridge
Department of Geodesy and Geophysics
Madingley Rise
Cambridge CB3 0EZ
England*
- Dr. Donald A. Swanson
Igneous Petrologist
*U.S. Geological Survey
Branch of Field Geochemistry and Petrology
345 Middlefield Road
Menlo Park, California 94025*
- Dr. Stan White
Sedimentologist and Shipboard
Science Representative
*Deep Sea Drilling Project
Scripps Institution of Oceanography
La Jolla, California 92093*
- Mr. Robert Knapp
Cruise Operations Manager
*Deep Sea Drilling Project
Scripps Institution of Oceanography
La Jolla, California 92093*
- Mr. Robert J. Connolly
NOAA
*National Weather Service
439 West York Street
Norfolk, Virginia 23510*
- Captain Joseph A. Clarke
Captain of the Drilling Vessel
*Global Marine, Inc.
Los Angeles, California 90017*
- Mr. James Ruddell
Drilling Superintendent
*Global Marine, Inc.
Los Angeles, California 90017*
- Mr. Frederick Klatt
Logging Engineer
*Schlumberger Ltd.
Paris
France*
- Mr. Burnett Hamlin
Laboratory Officer
*Deep Sea Drilling Project
Scripps Institution of Oceanography
La Jolla, California 92093*
- Mr. Craig Hallman
Chemist
*Deep Sea Drilling Project
Scripps Institution of Oceanography
La Jolla, California 92093*
- Mr. Steve Richards
Curatorial Representative
*Deep Sea Drilling Project
Scripps Institution of Oceanography
La Jolla, California 92093*
- Mr. Dave Havens
Downhole Instrument Specialist
*Deep Sea Drilling Project
Scripps Institution of Oceanography
La Jolla, California 92093*
- Mr. Dale Dixon
Electronics Technician
*Deep Sea Drilling Project
Scripps Institution of Oceanography
La Jolla, California 92093*
- Mr. Jim Costello
Marine Technician
*Deep Sea Drilling Project
Scripps Institution of Oceanography
La Jolla, California 92093*
- Mr. Richard Myers
Marine Technician
*Deep Sea Drilling Project
Scripps Institution of Oceanography
La Jolla, California 92093*

Mr. Kevin George
Marine Technician
Deep Sea Drilling Project
Scripps Institution of Oceanography
La Jolla, California 92093

Mr. John Rutherford
Marine Technician
Deep Sea Drilling Project
Scripps Institution of Oceanography
La Jolla, California 92093

Mr. James Pine
Photographer
Deep Sea Drilling Project
Scripps Institution of Oceanography
La Jolla, California 92093

Ms. Barbara Long
Yeoperson
Deep Sea Drilling Project
Scripps Institution of Oceanography
La Jolla, California 92093

Leg 53:

Dr. Martin F.J. Flower
Co-Chief Scientist
Department of Geology
Imperial College
London SW7 2BP
England

Dr. Matthew Salisbury
Co-Chief Scientist
Deep Sea Drilling Project
Scripps Institution of Oceanography
La Jolla, California 92093

Mr. Dennis Bohrer
Curatorial Representative and
Shipboard Science Representative
Deep Sea Drilling Project
Scripps Institution of Oceanography
La Jolla, California 92093

Mr. Michael Hobart
Physical Properties Specialist
Lamont-Doherty Geological Observatory
Palisades, New York 10964

Dr. Douglas Johnson
Physical Properties Specialist
Department of Geosciences
University of Texas at Dallas
P.O. Box 688
Richardson, Texas 75080

Mr. Edmond Mathez
Igneous Petrologist
Department of Geological Sciences
University of Washington
Seattle, Washington 98195

Madame Catherine Mevel
Igneous Petrologist
Laboratoire de Pétrographie
Université Paris IV
4, place Jussieu
75230 Paris Cedex 05
France

Dr. Nikolai Pertsev
Igneous Petrologist
Institute of Ore Deposits and Geology
35 Staro-Monetny
Moscow ZH 17
USSR

Dr. Richard G. Pritchard
Geochemist
School of Environmental Sciences
University of East Anglia
University Plain
Norwich NR4 7TJ
England

Dr. Harald Puchelt
Geochemist
Institut für Petrographie und Geochemie
der Universität Karlsruhe
75 Karlsruhe 1
Federal Republic of Germany

Dr. Peter A. Rigotti
Paleomagnetist
Department of Geology
University of Pittsburgh
Pittsburgh, Pennsylvania 15260

Dr. Hubert Staudigel
Igneous Petrologist
Department of Earth and Planetary Sciences
Massachusetts Institute of Technology
Cambridge, Massachusetts 02139

Mr. Glen Foss
Cruise Operations Manager
Deep Sea Drilling Project
Scripps Institution of Oceanography
La Jolla, California 92093

Mr. Robert J. Connolly
Weatherman
NOAA
National Weather Service
439 West York Street
Norfolk, Virginia 23510

Captain Loyd Dill
Captain of the Drilling Vessel
Global Marine, Inc.
Los Angeles, California 90017

Mr. Cotten Guess
Drilling Superintendent
Global Marine, Inc.
Los Angeles, California 90017

Mr. Keith Brown
Logging Engineer
Schlumberger Ltd.
Paris
France

Mr. Ted Gustafson
Laboratory Officer
Deep Sea Drilling Project
Scripps Institution of Oceanography
La Jolla, California 92093

Mr. Phillip Stotts
Chemist
Deep Sea Drilling Project
Scripps Institution of Oceanography
La Jolla, California 92093

Mr. Robert Byrne
Downhole Instrument Specialist
Deep Sea Drilling Project
Scripps Institution of Oceanography
La Jolla, California 92093

Mr. Paul Laughlin
Electronics Technician
Deep Sea Drilling Project
Scripps Institution of Oceanography
La Jolla, California 92093

Mr. Donald Cameron
Marine Technician
Deep Sea Drilling Project
Scripps Institution of Oceanography
La Jolla, California 92093

Mr. Kevin Reid
Marine Technician
Deep Sea Drilling Project
Scripps Institution of Oceanography
La Jolla, California 92093

Mr. Gary Girty
Marine Technician
Deep Sea Drilling Project
Scripps Institution of Oceanography
La Jolla, California 92093

Mr. William Jurel
Marine Technician
Deep Sea Drilling Project
Scripps Institution of Oceanography
La Jolla, California 92093

Mr. Victor Sotelo
Photographer
Deep Sea Drilling Project
Scripps Institution of Oceanography
La Jolla, California 92093

Ms. Alice McKinney
Yeoperson
National Science Foundation
1800 G Street, N.W.
Washington, D.C. 20550

Deep Sea Drilling Project Publications Staff

Marianna Lee
Publications Manager

Susan Orlofsky
Science Editor

Robert Powell
Science Editor

James Shambach
Science Editor

Larry Stout
Science Editor

Ray Silk
Production Manager

Virginia L. Roman
Art Supervisor

Mary A. Young
Production Coordinator

Janice E. Bowman
Production Coordinator

JOIDES Advisory Groups

Executive Committee

- Dr. Maurice Rattray, Jr.
University of Washington
- Professor Dr. F. Bender
Bundesanstalt für Geowissenschaften und Rohstoffe
- Dr. John V. Byrne
Oregon State University
- Dr. Paul M. Fye
Woods Hole Oceanographic Institution
- Dr. William W. Hay
Rosenstiel School of Marine and Atmospheric Science
- Dr. Charles E. Helsley
Hawaii Institute of Geophysics
- Sir Peter Kent, F.R.S.
Natural Environment Research Council
- Dr. John A. Knauss
University of Rhode Island
- Monsieur Yves La Prairie
CNEXO
- Dr. Ryuzo Marumo
University of Tokyo
- Dr. William A. Nierenberg
Scripps Institution of Oceanography
- Dr. Worth D. Nowlin, Jr.
Texas A&M University
- Dr. M. N. A. Peterson (Ex-officio)
Scripps Institution of Oceanography
- Academician A. V. Sidorenko
Academy of Sciences of the USSR
- Dr. Manik Talwani
Lamont-Doherty Geological Observatory

Planning Committee

- Dr. Joe S. Creager
University of Washington
- Dr. Helmut Beiersdorf
Bundesanstalt für Geowissenschaften und Rohstoffe
- Dr. William R. Bryant
Texas A&M University
- Mr. John I. Ewing
Woods Hole Oceanographic Institution
- Dr. C. G. A. Harrison
Rosenstiel School of Marine and Atmospheric Science
- Dr. James R. Heirtzler
Woods Hole Oceanographic Institution

- Dr. Charles E. Helsley
Hawaii Institute of Geophysics
- Dr. James P. Kennett
University of Rhode Island
- Dr. LaVern D. Kulm
Oregon State University
- Dr. Anthony S. Laughton
Institute of Oceanographic Sciences
- Dr. Xavier LePichon
CNEXO
- Dr. David G. Moore (Ex-officio)
Scripps Institution of Oceanography
- Dr. Noriyuki Nasu
University of Tokyo
- Dr. William Riedel (Ex-officio)
Scripps Institution of Oceanography
- Dr. Gleb Udintsev
Academy of Sciences of the USSR
- Dr. E. L. Winterer
Scripps Institution of Oceanography

Advisory Panel on Sedimentary Petrology and Physical Properties

- Dr. A. Richards
Lehigh University
- Professor Dr. D. Bernoulli
Geologisch-Palaontologisches Institut, Basel
- Mr. R. E. Boyce (Ex-officio)
Scripps Institution of Oceanography
- Dr. William R. Bryant (Ex-officio)
Texas A&M University
- Dr. S. E. Calvert
Institute of Oceanographic Sciences
- Dr. C. J. Clausen
Norges Geotekniske Institutt
- Dr. J. Conolly
Era North America Inc.
- Dr. G. R. Heath
University of Rhode Island
- Dr. G. H. Keller
Oregon State University
- Dr. A. P. Lisitzin
Academy of Sciences of the USSR
- Dr. Frédéric Mélières
Université Pierre et Marie Curie
- Dr. G. Müller
Laboratorium für Sedimentforschung, Heidelberg

Advisory Panel on Organic Geochemistry

- Dr. Keith Kvenvolden
U.S. Geological Survey
- Dr. Earl W. Baker
Northeast Louisiana University
- Dr. Ellis E. Bray
Mobil Oil Company, Inc.
- Dr. Geoffrey Eglinton
University of Bristol
- Dr. J. Gordon Erdman
Phillips Petroleum Company
- Dr. Eric M. Galimov
Academy of Sciences of the USSR
- Dr. John M. Hunt
Woods Hole Oceanographic Institution
- Dr. Richard D. McIver
Esso Production Research Laboratory
- Dr. Erwin Suess
Oregon State University
- Dr. B. Tissot
Institut Français du Pétrole
- Dr. Dietrich Welte
*Lehrstuhl für Geologie, Geochemie, und
Lagerstratten des Erdöls und der Kohle*
- Mr. Oscar Weser (Ex-officio)
Scripps Institution of Oceanography
- Dr. E. L. Winterer (Ex-officio)
Scripps Institution of Oceanography

Advisory Panel on Information Handling

- Dr. M. A. Rosenfeld
Woods Hole Oceanographic Institution
- Dr. D. W. Appleman
Smithsonian Institution
- Mr. J. G. Barr
Standard Oil Company of California
- Dr. Joe S. Creager (Ex-officio)
University of Washington
- Dr. T. A. Davies
Middlebury College
- Dr. H. Glashoff
Bundesanstalt für Geowissenschaften und Rohstoffe
- Mr. P. Grim
Environmental Data Service
- Dr. J. C. Kelley
San Francisco State College
- Dr. A. Loeblich, Jr.
University of California, Los Angeles
- Professor L. Sitnikov
Academy of Sciences of the USSR
- Dr. J. Usher (Ex-officio)
Scripps Institution of Oceanography

- Dr. T. Worsley
University of Washington

Advisory Panel on Pollution Prevention and Safety

- Dr. Hollis Hedberg
Princeton University
- Dr. George Claypool
U.S. Geological Survey
- Dr. Joe S. Creager (Ex-officio)
University of Washington
- Dr. Joseph R. Curray
Scripps Institution of Oceanography
- Dr. Louis E. Garrison
U.S. Geological Survey
- Dr. H. Grant Goodell
University of Virginia
- Dr. Arthur E. Green
Exxon Production Research Laboratory
- Dr. Brian T.R. Lewis (Ex-officio)
University of Washington
- Dr. Maurice Rattray, Jr. (Ex-officio)
University of Washington
- Dr. Seiya Uyeda
University of Tokyo
- Mr. Oscar E. Weser
Scripps Institution of Oceanography
- Dr. E. L. Winterer
Scripps Institution of Oceanography

Advisory Panel on Inorganic Geochemistry

- Dr. Joris M. Gieskes
Scripps Institution of Oceanography
- Dr. Wallace S. Broecker
Lamont-Doherty Geological Observatory
- Dr. D. S. Cronan
Royal School of Mines, London
- Mr. John I. Ewing (Ex-officio)
Lamont-Doherty Geological Observatory
- Dr. Heinrich D. Holland
Harvard University
- Dr. Ian R. Kaplan
University of California, Los Angeles
- Dr. Frank T. Manheim
U.S. Geological Survey
- Dr. Erwin Suess
Oregon State University
- Dr. K. K. Turekian
Yale University
- Dr. I. M. Varentsov
Academy of Sciences of the USSR

Dr. K. H. Wedepohl
Geochemisches Institut der Universitat, Gottingen

Industrial Liaison Panel

Mr. W. A. Roberts
Phillips Petroleum Company
Mr. Fred C. Ackman
Esso Exploration, Inc.
Mr. Melvin J. Hill
Gulf Oil Corporation
Monsieur Gilbert Rutman
Société Nationale des Pétroles d'Aquitaine
Dr. G. Sassmannshausen
Voritzender des Vorstandes der Preussag A.G.

Advisory Panel on Ocean Crust

Dr. J. R. Cann
University of East Anglia
Dr. Claude J. Allegre
Universités de Paris 6 et 7
Dr. Leonid V. Dmitriev
Academy of Sciences of the USSR
Dr. Paul J. Fox
State University of New York at Albany
Dr. Jean Francheteau
CNEXO
Dr. J. M. Hall
Scripps Institution of Oceanography
Dr. C.G.A. Harrison (Ex-officio)
Rosenstiel School of Marine and Atmospheric Science
Dr. Stanley R. Hart
Massachusetts Institute of Technology
Dr. James R. Heirtzler
Woods Hole Oceanographic Institution
Dr. E. D. Jackson
U.S. Geological Survey
Dr. Ikuo Kushiro
University of Tokyo
Dr. Roger L. Larson
Lamont-Doherty Geological Observatory
Dr. James H. Natland
Scripps Institution of Oceanography
Dr. W. Schreyer
Ruhr-Universität, Bochum
Dr. John C. Sclater
Massachusetts Institute of Technology
Dr. Manik Talwani
Lamont-Doherty Geological Observatory

Advisory Panel on Ocean Margin (Active)

Dr. Seiya Uyeda
University of Tokyo
Dr. Michael Audley-Charles
Royal School of Mines, London
Dr. René Blanchet
Centre de Recherche en Géologie
Dr. Creighton Burk
Marine Sciences Institute
Dr. Joe S. Creager (Ex-officio)
University of Washington
Dr. Kazuo Kobayashi
University of Tokyo
Dr. I. P. Kosminskaya
Academy of Sciences of the USSR
Dr. Loren W. Kroenke
Hawaii Institute of Geophysics
Dr. LaVern D. Kulm (Ex-officio)
Oregon State University
Dr. Keith Kvenvolden
U.S. Geological Survey
Dr. William J. Ludwig
Lamont-Doherty Geological Observatory
Dr. David G. Moore (Ex-officio)
Scripps Institution of Oceanography
Academician A. V. Pieve
Academy of Sciences of the USSR
Dr. Gordon Packham
University of Sydney
Dr. David W. Scholl
U.S. Geological Survey
Dr. Roland von Huene
U.S. Geological Survey

Advisory Panel on Ocean Margin (Passive)

Dr. Joseph A. Curray
Scripps Institution of Oceanography
Dr. A. W. Bally
Shell Oil Company
Dr. Helmut Beiersdorf (Ex-officio)
Bundesanstalt für Geowissenschaften und Rohstoffe
Professor Dr. D. Bernoulli
Geologisch-Palaontologisches Institut, Basel
Mr. John I. Ewing
Lamont-Doherty Geological Observatory
Dr. K. Hinz
Bundesanstalt für Geowissenschaften und Rohstoffe

Dr. J. M. Hunt
Woods Hole Oceanographic Institution

Dr. H. Kagami
University of Tokyo

Dr. L. Montadert
Institut Francais du Pétrole

Dr. David G. Moore (Ex-officio)
Scripps Institution of Oceanography

Dr. D. G. Roberts
Institute of Oceanographic Sciences

Professor Dr. E. Seibold
Universität Kiel

Dr. J. Thiede
Oregon State University

Advisory Panel on Ocean Paleoenvironment

Dr. Yves Lancelot
CNEXO

Dr. Wolfgang Berger
Scripps Institution of Oceanography

Dr. W. Berggren
Woods Hole Oceanographic Institution

Dr. P. L. Bezrukov
Academy of Sciences of the USSR

Dr. P. Cepek
Bundesanstalt für Geowissenschaften und Rohstoffe

Monsieur J. Debyser
CNEXO

Professor B. M. Funnell
University of East Anglia

Dr. William W. Hay
Rosenstiel School of Marine and Atmospheric Science

Dr. Kenneth Hsü
Eidg. Technische Hochschule

Dr. J. Kennett
University of Rhode Island

Dr. V. Krasheninnikov
Academy of Sciences of the USSR

Dr. Richard D. McIver
Esso Production Research Laboratory

Dr. T. C. Moore, Jr.
University of Rhode Island

Dr. I. Premoli-Silva
Istituto di Paleontologie

Dr. W. Riedel
Scripps Institution of Oceanography

Dr. H. Schrader
Universität Kiel

Dr. N. Shackleton
University of Cambridge

Dr. Y. Takayanagi
Tohoku University

Dr. H. Thierstein
Scripps Institution of Oceanography

Dr. J. Usher (Ex-officio)
Scripps Institution of Oceanography

Dr. Tj. H. van Andel
Oregon State University

Dr. E. L. Winterer (Ex-officio)
Scripps Institution of Oceanography

Dr. T. Worsley
University of Washington

Advisory Panel on Site Surveying

Dr. Brian T. R. Lewis
University of Washington

Dr. Mahlon Ball
Rosenstiel School of Marine and Atmospheric Science

Dr. Elizabeth T. Bunce
Woods Hole Oceanographic Institution

Dr. LeRoy M. Dorman
Scripps Institution of Oceanography

Dr. Edgar S. Driver
Gulf Global Exploration Company

Dr. Davis A. Fahlquist
Texas A&M University

Dr. Dennis Hayes
Lamont-Doherty Geological Observatory

Dr. K. Hinz
Bundesanstalt für Geowissenschaften und Rohstoffe

Dr. Donald M. Hussong
Hawaii Institute of Geophysics

Dr. L. Kogan
Southern Branch of the Institute of Oceanology, USSR

Dr. I. P. Kosminskaya
Academy of Sciences of the USSR

Dr. Marcus G. Langseth (Ex-officio)
Lamont-Doherty Geological Observatory

Dr. Shozaburo Nagumo
University of Tokyo

Dr. Vince Renard
Centre Océanologique de Bretagne

Dr. Roland Schlich
Observatoire Géophysique du Parc St.-Maur

Dr. G. Stober
Deminex, Dusseldorf

Dr. Roland von Huene
U. S. Geological Survey

Dr. Joel Watkins
University of Texas

Stratigraphic Correlations Panel

- Dr. R. H. Benson
Smithsonian Institution
- Dr. W. A. Berggren
Woods Hole Oceanographic Institution
- Professor Dr. H. M. Bolli
Eidg. Technische Hochschule, Zurich
- Dr. D. Bukry
U. S. Geological Survey
- Dr. P. Cepek
*Bundesanstalt für Geowissenschaften und
Rohstoffe*
- Dr. R. G. Douglas
University of Southern California
- Dr. Stefan Gartner
Texas A&M University
- Dr. S. R. Hammond
Hawaii Institute of Geophysics
- Dr. C. Helsley (Ex-officio)
Hawaii Institute of Geophysics
- Dr. N. Hughes
Sedgwick Museum, Cambridge
- Dr. M. Petrushevskaya
Academy of Sciences of the USSR
- Dr. W. R. Riedel
Scripps Institution of Oceanography

- Dr. T. Saito
Lamont-Doherty Geological Observatory
- Dr. J. B. Saunders
Naturhistorisches Museum Basel
- Dr. N. F. Sohl
U. S. Geological Survey
- Ms. P. Worstell (Ex-officio)
Scripps Institution of Oceanography

Downhole Measurements Panel

- Dr. R. Hyndman
Victoria Geophysical Observatory
- Mr. R. E. Boyce (Ex-officio)
Scripps Institution of Oceanography
- Dr. N. Christensen
University of Washington
- Dr. J. R. Heirtzler (Ex-officio)
Woods Hole Oceanographic Institution
- Dr. R. James Kirkpatrick (Ex-officio)
Scripps Institution of Oceanography
- Dr. A. F. Richards
Lehigh University
- Dr. O. Serra
ELF-ERAP

Deep Sea Drilling Project SAMPLE DISTRIBUTION POLICY*

Distribution of Deep Sea Drilling samples for investigation will be undertaken in order to (1) provide supplementary data to support GLOMAR CHALLENGER scientists in achieving the scientific objectives of their particular cruise, and in addition to serve as a mechanism for contributions to the *Initial Reports*; (2) provide individual investigators with materials that are stored with samples for reference and comparison purposes.

The National Science Foundation has established a Sample Distribution Panel to advise on the distribution of core materials. This panel is chosen in accordance with usual Foundation practices, in a manner that will assure advice in the various disciplines leading to a complete and adequate study of the cores and their contents. Funding for the proposed research must be secured separately by the investigator. It cannot be provided through the Deep Sea Drilling Project.

The Deep Sea Drilling Project's Curator is responsible for distributing the samples and controlling their quality, as well as preserving and conserving core material. He also is responsible for maintaining a record of all samples that have been distributed, shipboard and subsequent, indicating the recipient, and the nature of the proposed investigation. This information is made available to all investigators of DSDP materials as well as other interested researchers on request.

The distribution of samples is made directly from one of the two existing repositories, Lamont-Doherty Geological Observatory and Scripps Institution of Oceanography, by the Curator or his designated representative.

1. *Distribution of Samples for Research Leading to Contributions to Initial Reports*

Any investigator who wishes to contribute a paper to a given volume of the *Initial Reports* may write to the Chief Scientist, Deep Sea Drilling Project (A-031) Scripps Institution of Oceanography, University of California at San Diego, La Jolla, California 92093, U.S.A., requesting samples from a forthcoming cruise. Requests for a specific cruise should be received by the Chief Scientist two months in advance of the departure of the cruise in order to allow time for the review and consideration of all requests and to establish a suitable shipboard sampling program. The request should include a statement of the nature

of the study proposed, size and approximate number of samples required to complete the study, and any particular sampling technique or equipment that might be required. The requests will be reviewed by the Chief Scientist of the Project and the cruise co-chief scientists; approval will be given in accordance with the scientific requirements of the cruise as determined by the appropriate JODIES Advisory Panel(s). If approved, the requested samples will be taken, either by the shipboard party if the workload permits, or by the curatorial staff shortly following the return of the cores to the repository. Proposals must be of a scope to ensure that samples can be processed and a contribution completed in time for publication in the *Initial Reports*. Except for rare, specific instances involving ephemeral properties, sampling will not exceed one-quarter of the volume of core recovered, with no interval being depleted and one-half of all core being retained as an archive. Shipboard sampling shall not exceed approximately 100 igneous samples per investigator; in all cases co-chief scientists are requested to keep sampling to a minimum.

The co-chief scientists may elect to have special studies of selected core samples made by other investigators. In this event the names of these investigators and complete listings of all materials loaned or distributed must be forwarded, if possible, prior to the cruise or, as soon as possible following the cruise, to the Chief Scientist through the DSDP Staff Science Representative for that particular cruise. In such cases, all requirements of the Sample Distribution Policy shall also apply.

If a dispute arises or if a decision cannot be reached in the manner prescribed, the NSF Sample Distribution Panel will conduct the final arbitration.

Any publication of results other than in the *Initial Reports* within twelve (12) months of the completion of the cruise must be approved and authored by the whole shipboard party and, where appropriate, shore-based investigators. After twelve months, individual investigators may submit related papers for open publication provided they have submitted their contributions to the *Initial Reports*. Investigations not completed in time for inclusion in the *Initial Reports* for a specific cruise may not be published in other journals until final publication of that *Initial Report* for which it was intended. Notice of submission to other journals and a copy of the article should be sent to the DSDP Chief Science Editor.

* Revised October 1976

2. *Distribution of Samples for Research leading to Publication other than in Initial Reports*

- A. Researchers intending to request samples for studies beyond the scope of the *Initial Reports* should first obtain sample request forms from the Curator, Deep Sea Drilling Project (A-031), Scripps Institution of Oceanography, University of California at San Diego, La Jolla, California 92093, U.S.A. On the forms the researcher is requested to specify the quantities and intervals of the core required, make a clear statement of the proposed research, state time required to complete and submit results for publication, specify the status of funding and the availability of equipment and space foreseen for the research.

In order to ensure that all requests for highly desirable but limited samples can be considered, approval of requests and distribution of samples will not be made prior to 2 months after publication of the Initial Core Descriptions (I.C.D.). ICD's are required to be published within 10 months following each cruise. The only exceptions to this policy will be for specific instances involving ephemeral properties. Requests for samples can be based on the Initial Core Descriptions, copies of which are on file at various institutions throughout the world. Copies of original core logs and data are kept on open file at DSDP and at the Repository at Lamont-Doherty Geological Observatory, Palisades, New York. Requests for samples from researchers in industrial laboratories will be handled in the same manner as those from academic organizations, with the same obligation to publish results promptly.

- B. (1) The DSDP Curator is authorized to distribute samples to 50ml per meter of core. Requests for volumes of material in excess of this amount will be referred to the NSF Sample Distribution Panel for review and approval. Experience has shown that most investigations can be accomplished with 10ml sized samples or less. All investigators are encouraged to be as judicious as possible with regard to sample size and, especially, frequency within any given core interval. The Curator will not automatically distribute any parts of the cores which appear to be in particularly high demand; requests for such parts will be referred to the Sample Distribution Panel for review. Requests for samples from

thin layers or important stratigraphic boundaries will also require Panel review.

(2) If investigators wish to study certain properties which may deteriorate prior to the normal availability of the samples, they may request that the normal waiting period not apply. All such requests must be reviewed by the curators and approved by the NSF Sample Distribution Panel.

- C. Samples will not be provided prior to assurance that funding for sample studies either exists or is not needed. However, neither formal approval of sample requests nor distribution of samples will be made until the appropriate time (Item A). If a sample request is dependent, either wholly or in part, on proposed funding, the Curator is prepared to provide to the organization to whom the funding proposal has been submitted any information on the availability (or potential availability) of samples that it may request.

- D. Investigators receiving samples are responsible for:

(1) publishing significant results; however contributions shall not be submitted for publication prior to 12 months following the termination of the appropriate leg;

(2) acknowledging, in publications, that samples were supplied through the assistance of the U.S. National Science Foundation and others as appropriate;

(3) submitting five (5) copies (for distribution to the Curator's file, the DSDP Repositories, the GLOMAR CHALLENGER's Library, and the National Science Foundation) of all reprints of published results to the Curator, Deep Sea Drilling Project (A-031), Scripps Institution of Oceanography, University of California at San Diego, La Jolla, California 92093, U.S.A.;

(4) returning, in good condition, the remainders of samples after termination of research, if requested by the Curator.

- E. Cores are made available at repositories for investigators to examine and to specify exact samples in such instances as may be necessary for the scientific purposes of the sampling, subject to the limitations of B (1 and 2) and D, above, with specific permission of the Curator or his delegate.

F. Shipboard-produced smear slides of sediments and thin sections of indurated sediments, igneous and metamorphic rocks, will be returned to the appropriate repository at the end of each cruise or at the publication of the *Initial Reports* for that cruise. These smear slides and thin sections will form a reference collection of the cores stored at each repository and may be viewed at the respective repositories as an aid in the selection of core samples.

3. Reference Centers

As a separate and special category, samples will be distributed for the purpose of establishing up to five reference centers where paleontologic materials will be available for reference and comparison purposes. The first of these reference centers has been approved at Basel, Switzerland.

Data Distribution Policy

Data gathered on board D/V *Glomar Challenger* and in DSDP shore laboratories are available to all researchers 12 months after the completion of each cruise. The files are part of a coordinated computer database, fully searchable and coordinated to other files. Data sets representing a variety of geologic environments can be arranged for researchers who may wish to manipulate the database directly.

Most data requests are filled free of charge, except if they are unusually large or complex and direct costs exceed \$50.

When data are used for publication, the National Science Foundation must be acknowledged and DSDP provided with five reprints for inclusion in the DSDP index of publications and investigations. Requests for data should be submitted to:

Data Manager, Deep Sea Drilling Project
Scripps Institution of Oceanography (A-031)
University of California, San Diego
La Jolla, California 92093

Telephone: (714) 452-3526
Cable Address: SIOCEAN

I. The database includes files generally available both in digital form on magnetic tape and as microfilm copies of the original observation forms.

A. Geophysical data include underway bathymetry, magnetics, and sub-bottom profiles; bathymetry data exist both as 12-kHz and 3.5-kHz records. Underway data are processed by DSDP and the Geological Data Center at Scripps Institution of Oceanography (SIO). Seismic records are available in microfilm and photographic prints.

B. Physical property data obtained on board *Glomar Challenger* include:

Analytical water content, porosity, and density

Density and porosity by Gamma Ray Attenuation Porosity Evaluator (GRAPE)

Acoustic velocity by Hamilton Frame Method

Thermal conductivity

Heat flow (*in situ*)

Natural gamma radiation (discontinued after Leg 19)

Well logs

C. Sediment data obtained on board ship and from core samples in DSDP shore laboratories include:

Core photographs

Visual core descriptions

Smear slide descriptions

X-ray diffraction

X-ray fluorescence

Total carbon, organic carbon, and carbonate determinations

Grain-size determinations (sand, silt, clay)

Interstitial water chemistry

Gas chromatography

D. Igneous rock data include:

Core photographs

Visual core descriptions

Rock chemistry

Paleomagnetism

Thin-section descriptions

E. Paleontologic data include fossil names, abundance, preservation, and age of sample and are available, for selected sites, for Ter-

tiary and Mesozoic taxa. Range charts can be generated from the database, using the line printer. A glossary of fossil names is available on microfiche or magnetic tape.

- F. Ancillary files include:
 - Site positions
 - Sub-bottom depths of cores
 - Master Guide File (a searchable core data summary file)
- II. Additional publications, aids to research, are periodically updated and distributed to libraries. Single copies, at no charge, are distributed on microfiche at 48X magnification, except for the Data Datas (see below), which are at 24X. They include:
 - A. Guides to DSDP Core Materials, a series of printed summaries containing maxima, minima, and typical values for selected observations. Guides are available for each of the major ocean basins and for Phases I, II, and III of the drilling program. The source data summary file is also available.
 - B. Index to Initial Reports and Subsequent Publications and Investigations is a compre-

sive key word index to chapters of the *Initial Reports*, and to papers and investigations in progress which cite DSDP samples or data. The Index and its annotated bibliography serve to inform researchers of other investigators working on similar projects. Each paper is assigned key words for field of study, material, geographic area, and geologic age. A complete citation, including the assigned key words, is printed in the bibliography. Key words are permuted to form a comprehensive cross-index to the author reference list.

- C. Data Data, a series of informal memoranda providing a quick reference to accessible data, is available on microfiche. Also available is a site position map to assist researchers in large-area studies. (Site positions are plotted on a bathymetry map compiled by the SIO Geologic Data Center.)
- D. Data Retrieval and Application Computer Programs to perform data management and retrieval functions and a set of programs designed to provide special graphic displays of data are available; they may be of limited

CONTENTS

Chapter	Page	Chapter	Page
ACKNOWLEDGMENTS	1	5. BASEMENT PROFILING WITH A DEEP-TOWED HYDROPHONE NEAR DEEP SEA DRILLING PROJECT SITE 417	671
PART I: SITE REPORTS, SITE SURVEYS, AND DOWNHOLE GEOPHYSICAL EXPERIMENTS	3	6. THE OBLIQUE SEISMIC EXPERIMENT ON DEEP SEA DRILLING PROJECT LEG 52	675
SECTION A: INTRODUCTION AND SITE REPORTS		R. A. Stephen, K. E. Louden, and D. H. Matthews	
1. INTRODUCTION AND EXPLANATORY NOTES	5	7. GEOPHYSICAL LOGGING IN DEEP SEA DRILLING PROJECT HOLE 417D	705
Shipboard Scientific Parties		Matthew H. Salisbury, Thomas W. Donnelly, and Jean Francheteau	
2. SITE 417	23	APPENDIX I. GRAIN-SIZE AND CARBON/CARBONATE ANALYSES	715
Shipboard Scientific Parties		Stan M. White	
3. SITE 418	351		
Shipboard Scientific Parties			
SECTION B: SITE SURVEYS AND DOWNHOLE GEOPHYSICAL EXPERIMENTS	627		
4. GEOPHYSICAL SITE SURVEY RESULTS NEAR DEEP SEA DRILLING PROJECT SITES 417 AND 418 IN THE CENTRAL ATLANTIC OCEAN	629		
Philip D. Rabinowitz, Hartley Hoskins, and Steven M. Asquith			

CONTENTS

Chapter	Page	Chapter	Page
PART II: SHORE-BASED INVESTIGATIONS . . .			719
SECTION A: SEDIMENTOLOGY AND SEDIMENT CHEMISTRY			
8. X-RAY MINERALOGY OF DEEP SEA DRILLING PROJECT LEGS 51 THROUGH 53, WESTERN NORTH ATLANTIC	721	17. APTIAN CALCAREOUS SPHERULES <i>INCERTAE SEDIS</i> FROM DEEP SEA DRILLING PROJECT LEG 51, HOLE 417D, BERMUDA RISE	847
Ulrich Mann and German Müller		Hans M. Bolli	
9. X-RAY DIFFRACTION OF SOME SAMPLES FOR CLAY MINERALOGY FROM SITE 417, DEEP SEA DRILLING PROJECT LEG 51, WESTERN NORTH ATLANTIC	731	18. EOCENE DIATOMS AND SILICEOUS SPONGE SPICULES FROM THE NORTHWESTERN ATLANTIC OCEAN, DEEP SEA DRILLING PROJECT SITES 417 AND 418	851
Vladimir Rusinov and K. Kelts		David Bukry	
10. ORGANIC GEOCHEMISTRY OF CRETACEOUS SEDIMENTS AT DSDP HOLES 417D (LEG 51), 418A (LEG 52), AND 418B (LEG 53) IN THE WESTERN NORTH ATLANTIC	737	19. ICHTHYOLITHS, LEGS 51 THROUGH 53	857
G. Deroo, J. P. Herbin, J. Roucaché, and B. Tissot		Robert J. Kozarek and William N. Orr	
11. INTERSTITIAL WATER STUDIES, LEGS 51-53	747	20. PALYNOLOGY OF MIDDLE CRETACEOUS BLACK CLAY FACIES FROM DEEP SEA DRILLING PROJECT SITES 417 AND 418 OF THE WESTERN NORTH ATLANTIC	897
Joris M. Gieskes and Howard Reese		Peter Hochuli and Kerry Kelts	
12. A STUDY OF INTERPILLOW LIMESTONES FROM THE <i>M-ZERO</i> ANOMALY, DEEP SEA DRILLING PROJECT, LEG 51, HOLE 417D	753	SECTION C: PETROLOGY, GEOCHEMISTRY, AND RADIO-METRIC AGES OF FRESH IGNEOUS ROCKS	
Judith A. McKenzie and Kerry R. Kelts			937
13. MANGANESE MICRONODULES IN SEDIMENTS: A SUBSURFACE <i>IN-SITU</i> ORIGIN, LEG 51, DEEP SEA DRILLING PROJECT	771	21. LITHOLOGIC AND CHEMICAL STRATIGRAPHY AT DEEP SEA DRILLING PROJECT SITES 417 AND 418	939
P. E. Borella and C. Adelseck		M. F. J. Flower, W. Ohnmacht, P. T. Robinson, G. Marriner, and H.-U Schmincke	
SECTION B: MICROPALAEONTOLOGY		22. COMPOSITIONAL TRENDS IN NATURAL BASALTIC GLASSES FROM DEEP SEA DRILLING PROJECT HOLES 417D AND 418A	957
	789	Gary R. Byerly and John M. Sinton	
14. PLANKTONIC FORAMINIFERS FROM THE BERMUDA RISE, DEEP SEA DRILLING PROJECT LEGS 51, 52 AND 53	791	23. MAJOR-ELEMENT CHEMISTRY OF BASALTIC GLASSES IN HOLE 418A LAVAS AND A DYKE: DEEP SEA DRILLING PROJECT LEGS 51 AND 52	973
Gregory A. Miles and William N. Orr		R. N. Thompson	
15. CALCAREOUS NANNOFOSSILS, DEEP SEA DRILLING PROJECT HOLES 418A AND 418B	815	24. CHEMICAL VARIATION IN GLASS-WHOLE ROCK PAIRS FROM INDIVIDUAL COOLING UNITS IN HOLES 417D AND 418A	977
S. Gartner		H. Staudigel, W. B. Bryan, and G. Thompson	
16. CALCAREOUS NANNOFOSSILS: LEGS 51 AND 52 OF THE DEEP SEA DRILLING PROJECT	823	25. MAJOR AND TRACE ELEMENT CHEMISTRY OF BASALTS FROM HOLES 417D AND 418A, DEEP SEA DRILLING PROJECT LEGS 51-53	987
William G. Siesser		R. Emmermann and H. Puchelt	

Chapter	Page	Chapter	Page
26. MAJOR ELEMENT CHEMISTRY AND MICROPROBE STUDIES OF BASALTS FROM DEEP SEA DRILLING PROJECT LEG 51, SITE 417	1001	35. RARE-GAS STUDIES OF CRETACEOUS DEEP-SEA BASALTS	1121
		Nobuo Takaoka and Keisuke Nagao	
27. VARIATION IN SINGLE COOLING UNITS AT DEEP SEA DRILLING PROJECT HOLE 418A: EFFECTS OF ALTERATION AND PHENOCRYST REDISTRIBUTION	1021	36. ⁴⁰ Ar- ³⁹ Ar GEOCHRONOLOGICAL STUDIES OF DRILLED BASALTS FROM LEG 51 AND LEG 52	1127
		M. Ozima, I. Kaneoka, and M. Yanagisawa	
28. MINERAL COMPOSITIONS AND CRYSTALLIZATION TRENDS IN DEEP SEA DRILLING PROJECT HOLES 417D AND 418A	1039	37. FISSION TRACK AGE OF MAGNETIC ANOMALY M-ZERO AND SOME ASPECTS OF SEA-WATER WEATHERING ..	1129
		Dieter Storzer and Madeleine Solo	
29. CHEMICAL ZONATION OF PLAGIOCLASE PHENOCRYSTS FROM LEG 51, 52, AND 53 BASALTS	1055	SECTION D: STABLE ISOTOPES, ALTERATION, AND SEA WATER INTERACTION	
		1135	
		38. INCOMPATIBLE TRACE-ELEMENT GEOCHEMISTRY AND ⁸⁷ / ₈₆ Sr IN BASALTS AND CORRESPONDING GLASSES AND PALAGONITES	1137
		Claire Bollinger and Michel Semet	
30. GLASSY INCLUSIONS IN PLAGIOCLASE AND PYROXENE PHENOCRYSTS IN THE CHILLED MARGIN OF A PILLOW LAVA FROM HOLE 417D, DEEP SEA DRILLING PROJECT	1063	39. PRELIMINARY RESULTS OF SULFUR ISOTOPE INVESTIGATIONS ON DEEP SEA DRILLING PROJECT CORES FROM LEGS 52 AND 53	1145
		Harald Puchelt and Hans-W. Hubberten	
31. SULFIDE RELATIONS IN HOLE 418A FLOWS AND SULFUR CONTENTS OF GLASSES	1069	40. SOME ISOTOPE RELATIONS IN BASALTS FROM DEEP SEA DRILLING PROJECT HOLES 417A, 417D, AND 418A	1149
		V. L. Rusinov, N. N. Pertsev, M. M. Arakeljan, and L. P. Nosik	
32. TRACE ELEMENTS IN CRETACEOUS BASALTS AT 25°N IN THE ATLANTIC OCEAN: ALTERATION, MANTLE COMPOSITIONS, AND MAGMATIC PROCESSES	1087	41. STABLE ISOTOPE RATIOS IN DEEP SEA DRILLING PROJECT LEG 51 BASALTS ..	1153
		M. Javoy and A. M. Fouillac	
		42. THE ALTERATION AND AGING OF THE BASALTIC LAYER OF SEA FLOOR: OXYGEN ISOTOPE EVIDENCE FROM DSDP/IPOD LEGS 51, 52, AND 53	1159
33. BASALTS FROM DEEP SEA DRILLING PROJECT HOLES 417A AND 417D, FRACTIONATED MELTS OF A LIGHT RARE-EARTH DEPLETED SOURCE	1099	Karlis Muehlenbachs	
		43. OCEAN CRUST-SEA WATER INTERACTION: SITES 417 AND 418	1169
		S. R. Hart and H. Staudigel	
34. DETERMINATION OF RARE-EARTH ELEMENTS IN LEG 51, SITE 417 SAMPLES	1113	44. OXYGEN AND HYDROGEN ISOTOPE EXCHANGE REACTIONS BETWEEN SEA WATER AND OCEANIC BASALTS FROM LEGS 51 THROUGH 53	1177
		H. Friedrichsen and S. Hoernes	

Chapter	Page	Chapter	Page
45. TEMPERATURES OF FORMATION OF CALCITE VEINS IN THE BASALTS FROM DEEP SEA DRILLING PROJECT HOLES 417A AND 417D	1183	54. THE CHEMISTRY OF ALTERED BASALTS AT SITE 417, DEEP SEA DRILLING PROJECT LEG 51	1319
James R. Lawrence		Thomas W. Donnelly, Geoffrey Thompson, and Matthew H. Salisbury	
46. ALTERATIONS OF BASALTS FROM DEEP SEA DRILLING PROJECT LEGS 51, 52, AND 53, HOLES 417A AND 418A	1185	55. CHEMICAL ANALYSES OF INTER-LABORATORY STANDARDS	1331
Richard G. Pritchard		Hubert Staudigel	
47. THE MINERALOGY AND GEOCHEMISTRY OF BASALT WEATHERING, HOLES 417A AND 418A	1201	SECTION E: PALEOMAGNETISM, ROCK MAGNETISM, AND OPAQUE MINERALOGY	1335
Susan E. Humphris, R. N. Thompson, and Giselle F. Marriner		56. COMPILATION OF PALEOMAGNETIC AND ROCK MAGNETIC RESULTS OF BASALT SAMPLES FROM DEEP SEA DRILLING PROJECT LEGS 51, 52, AND 53	1337
48. MINERAL ASSEMBLAGES AND PROCESSES OF ALTERATIONS IN BASALTS AT DEEP SEA DRILLING PROJECT SITES 417 AND 418	1219	Shaul Levi, Ulrich Bleil, Brigitte M. Smith, and Peter Rigotti	
N. N. Pertsev and V. L. Rusinov		57. PALEOMAGNETISM OF BASALTS, LEG 51	1351
49. SECONDARY MINERALS IN SOME BASALTIC ROCKS FROM DEEP SEA DRILLING PROJECT LEGS 52 AND 53, HOLE 418A	1243	U. Bleil and B. Smith	
C. M. Scarfe		58. PALEOMAGNETISM AND SOME MAGNETIC PROPERTIES OF BASALTS FROM THE BERMUDA TRIANGLE	1363
50. X-RAY DIFFRACTION AND CHEMICAL STUDY OF SECONDARY MINERALS FROM DEEP SEA DRILLING PROJECT LEG 51, HOLES 417A AND 417D	1253	Shaul Levi	
K. F. Scheidegger and Debra S. Stakes		59. ROCK MAGNETISM OF BASEMENT ROCKS, DEEP SEA DRILLING PROJECT SITE 417	1379
51. CLAY MINERALS IN BASALTS FROM DEEP SEA DRILLING PROJECT SITES 417 AND 418	1265	Brigitte M. Smith and Ulrich Bleil	
V. L. Rusinov, I. P. Laputina, G. N. Muravitskaja, B. B. Zvjagin, and B. P. Gradusov		60. MAGNETIC PROPERTIES OF BASALT SAMPLES FROM DEEP SEA DRILLING PROJECT HOLES 417D AND 418A	1391
52. MINERALOGY AND GEOCHEMISTRY OF ALTERATION PRODUCTS IN HOLES 417A AND 417D BASEMENT SAMPLES (DEEP SEA DRILLING PROJECT LEG 51)	1273	Yozo Hamano, Tadashi Nishitani, and Masaru Kono	
Thierry Juteau, Yves Noack, Hubert Whitechurch, and Chantal Courtois		61. OPAQUE MINERALOGY OF ALTERED BASALTS FROM HOLE 417A OF IPOD LEG 51	1407
53. MINERALOGY AND CHEMISTRY OF SECONDARY PHASES IN LOW TEMPERATURE ALTERED BASALTS FROM DEEP SEA DRILLING PROJECT LEGS 51, 52, AND 53	1299	Daniel Plasse	
Catherine Mevel		62. PETROLOGY OF MAGNETIC OXIDES AT SITE 417	1411
		U. Bleil and B. Smith	

Chapter	Page	Chapter	Page
63. PALEOMAGNETIC DIRECTIONS FROM LOWER CRETACEOUS INTERPILLOW LIMESTONES, DEEP SEA DRILLING PROJECT LEG 51, HOLE 417D, BERMUDA RISE	1429	SECTION G: SYNTHESSES	1499
K. Kelts and G. Giovanoli		71. BATHYMETRIC RECONSTRUCTION METHOD: APPLICATION TO THE CENTRAL ATLANTIC BASIN BETWEEN 10°N AND 40°N	1501
64. OPAQUE MINERALS IN BASALTS FROM HOLES 417D AND 418A	1431	P. Y. Chenet and J. Francheteau	
A. D. Genkin, I. P. Laputina, and N. N. Pertsev		72. CHEMISTRY OF SEDIMENTS OF THE WESTERN ATLANTIC: SITE 417 COMPARED WITH SITES 9, 105, 386, AND 387	1515
SECTION F: PHYSICAL PROPERTIES AND THE ROLE OF CRACKS IN THE CRUST		Thomas W. Donnelly	
1451		73. THE AGES OF SEDIMENTS RECOVERED FROM DSDP LEGS 1-4, 10-15, AND 36-53 (ATLANTIC, GULF OF MEXICO, CARIBBEAN, MEDITERRANEAN, AND BLACK SEA)	1525
65. WATER CONTENT AND ATTERBERG LIMITS OF SEDIMENTS AT DEEP SEA DRILLING PROJECT HOLES 417A AND 418A, LEGS 51 AND 52, WEST ATLANTIC OCEAN	1453	Hans M. Bolli	
Adrian F. Richards and Edwin Fager		74. LITHOLOGY AND ERUPTIVE STRATIGRAPHY OF CRETACEOUS OCEANIC CRUST, WESTERN ATLANTIC OCEAN ..	1535
66. PHYSICAL PROPERTIES OF BASALTS FROM HOLES 417D AND 418A	1457	Paul T. Robinson, M.F.J. Flower, Donald A. Swanson, and Hubert Staudigel	
Yozo Hamano		75. DEEP SEA DRILLING PROJECT SITES 417 AND 418: A PETROGENETIC SYNTHESIS	1557
67. COMPRESSIONAL WAVE VELOCITIES, DENSITIES, AND POROSITIES OF BASALTS FROM HOLES 417A, 417D, AND 418A, DEEP SEA DRILLING PROJECT LEGS 51 THROUGH 53	1467	M.F.J. Flower and W. B. Bryan	
N. I. Christensen, S. C. Blair, R. H. Wilkens, and M. H. Salisbury		76. THE AGING OF OCEANIC CRUST: SYNTHESIS OF THE MINERALOGICAL AND CHEMICAL RESULTS OF DEEP SEA DRILLING PROJECT LEGS 51 THROUGH 53	1563
68. FLUID PERMEABILITY OF OCEANIC BASALTS	1473	Thomas W. Donnelly, Richard A. Pritchard, R. Emmermann, and H. Puchelt	
Douglas M. Johnson		77. THE PHYSICAL STATE OF THE UPPER LEVELS OF CRETACEOUS OCEANIC CRUST FROM THE RESULTS OF LOGGING, LABORATORY STUDIES, AND THE OBLIQUE SEISMIC EXPERIMENT AT DEEP SEA DRILLING PROJECT SITES 417 AND 418	1579
69. CRACK DISTRIBUTION IN THE UPPER OCEANIC CRUST AND ITS EFFECTS UPON SEISMIC VELOCITY, SEISMIC STRUCTURE, FORMATION PERMEABILITY, AND FLUID CIRCULATION	1479	Matthew H. Salisbury, Ralph Stephen, Nikolas I. Christensen, Jean Francheteau, Yozo Hamano, Michael Hobart, and Douglas Johnson	
Douglas M. Johnson		INDEX	1599
70. STRUCTURAL STUDY OF BASALTIC ROCKS SHOWING BRITTLE DEFORMATION (DEEP SEA DRILLING PROJECT LEGS 51, 52, AND 53, SITES 417 AND 418)	1491		
P. Choukroune			

ACKNOWLEDGMENTS

The scientists who participated on Legs 51, 52, and 53 and who have contributed to these volumes would like to express their appreciation to Captains Joe Clarke and Loyd Dill, and to the crews and drilling personnel of the D/V *Glomar Challenger* for their sustained efforts during the course of six months of drilling in the Bermuda Triangle. We would also like to thank the Cruise Operations Managers, Glen Foss and Bob Knapp, for providing liaison between the scientific and Global Marine personnel, and the shipboard technical staff for their invaluable and good-natured assistance in the laboratory and on the fantail. Finally, we would like to express our obligations to Hartley Hoskins and the captain and crew of the U.S.N.S. *Lynch* for their survey of the drill sites, to the captain and crew of the *Virginia Key* for their assistance during the oblique seismic experiment, to Schlumberger, Inc. for their assistance in logging, to Dr. Henri Bougault for making the CNEXO X-ray fluorescence van available for the entire three-leg program, and to the personnel at the Deep Sea Drilling Project who helped to assemble these volumes.